



CUYAHOGA COUNTY
Natural Resources Assistance Council

Clean Ohio Green Space Grant Program FY 2027/Round 21 Workshop

District One Natural Resources Assistance Council

April 10, 2026

INTRODUCTIONS



CUYAHOGA COUNTY
Natural Resources Assistance Council

Nick Rose

Program Representative
Ohio Public Works Commission

Meghan Chaney, AICP

Senior Planner & District Liaison
Cuyahoga County Planning Commission



AGENDA

- Overview of the Clean Ohio Greenspace Conservation Program
 - Purpose & Importance
 - Legislation & Administration
- Eligible Projects, Activities, and Applicants
- Application Process
 - OPWC Application Process
 - District One Application Process & Evaluation
 - Additional Requirements & Protocols
- FY 2027
 - Schedule & Funding
 - What's New FY 2027
 - Q&A



CUYAHOGA COUNTY
Natural Resources Assistance Council


CLEAN OHIO OVERVIEW

PURPOSE



CUYAHOGA COUNTY
Natural Resources Assistance Council

- The Clean Ohio Green Space Conservation Program funds the preservation of open spaces, sensitive ecological areas, and stream corridors



PURPOSE

Grant covering 75% of costs relating to:

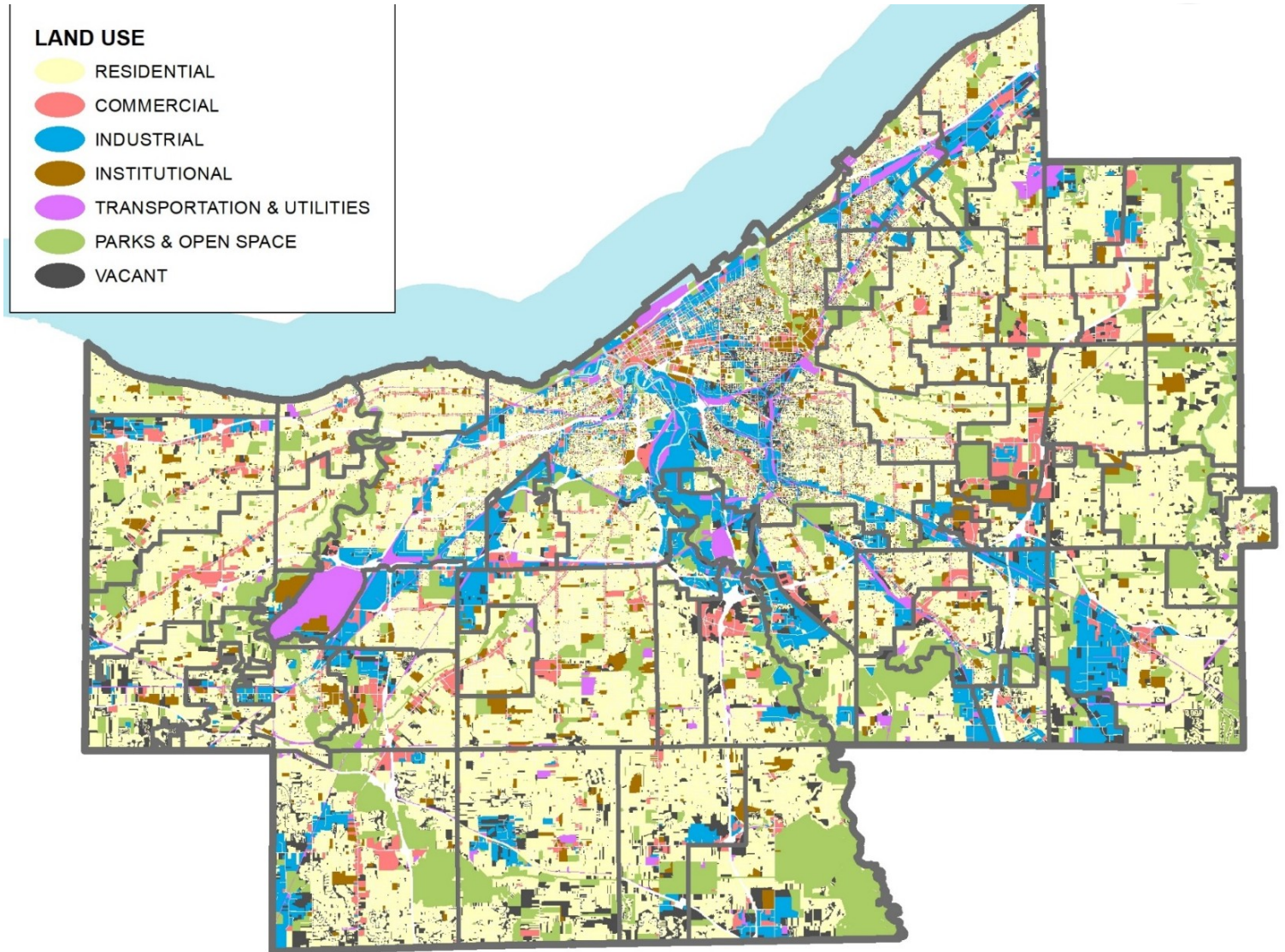
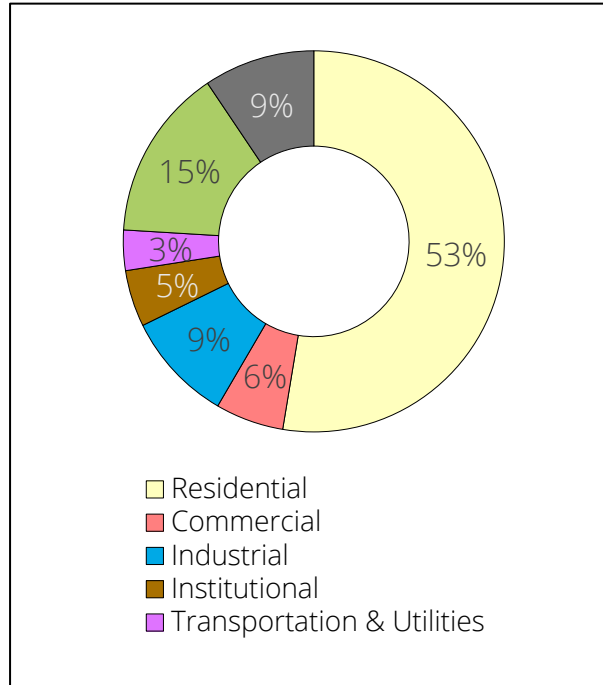
- Preservation of Open Space
- Preservation of Wetlands
- Preservation of Natural Stream Channels
- Protection of Riparian Corridors, Streamside Forests, Shorelines, and Floodplains
- Protection of Rare, Threatened, or Endangered Species
- Open Space Planning
- Open Space Enhancements and Restoration



TY
ouncil



IMPORTANCE



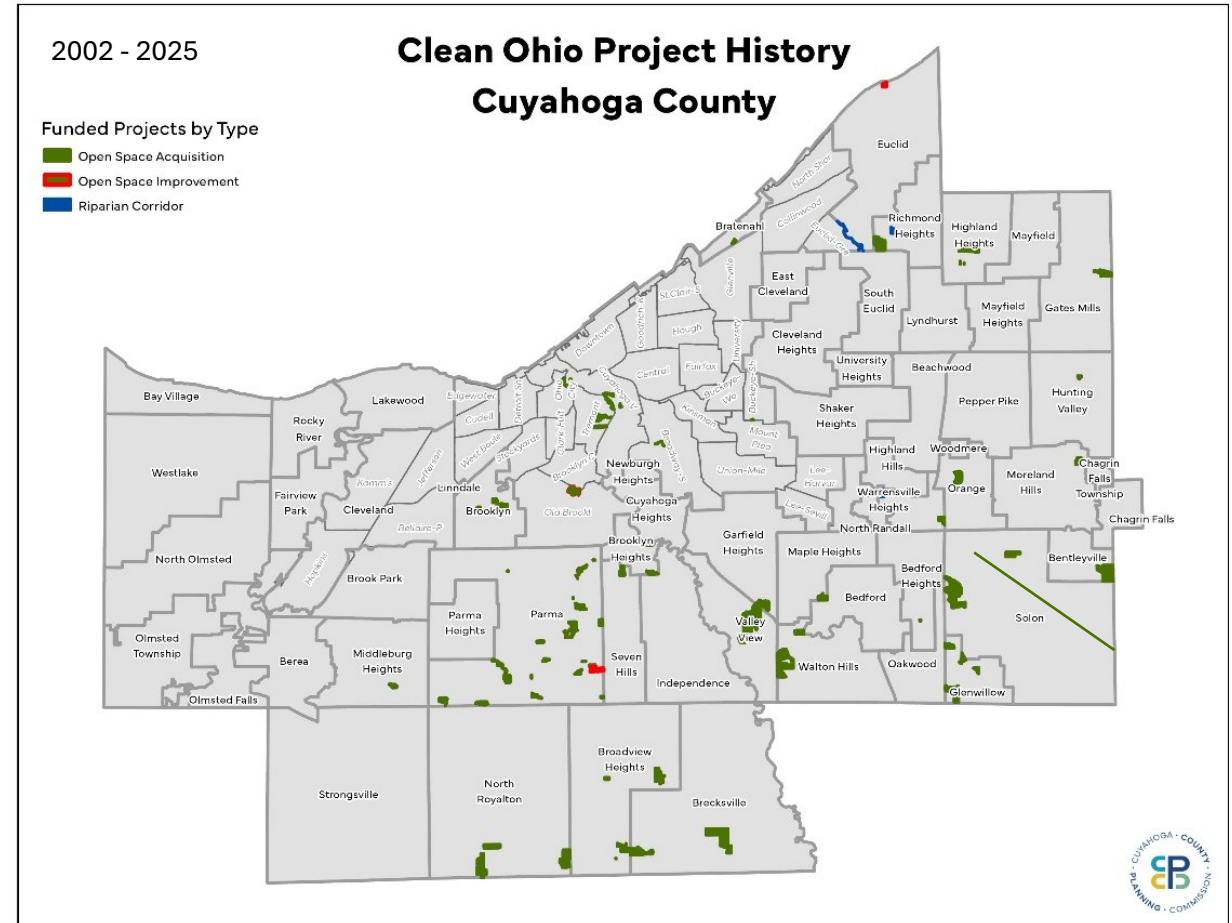
CLEAN OHIO CONSERVATION PROGRAM



CUYAHOGA COUNTY
Natural Resources Assistance Council

District One 2000-2026:

- 147 projects submitted
- 103 projects funded
- \$62 million awarded
- Area protected:
 - 2900 acres of natural areas and greenspace
 - Over 77,000 lineal feet of riparian corridors



AUTHORIZING LEGISLATION



CUYAHOGA COUNTY
Natural Resources Assistance Council

- The Ohio Public Works Commission (OPWC) was created in 1987 with *Ohio Revised Code (O.R.C)* Section 164 and was tasked with the administration of State Capital Improvement Program
- In 2000, the Clean Ohio Program was created by O.R.C, Sections 164.20 – 164.27 and OPWC was further authorized to oversee its implementation
- Administration of the Clean Ohio Program is dictated by the *Ohio Administrative Code* Section 164

AUTHORIZING LEGISLATION



CUYAHOGA COUNTY
Natural Resources Assistance Council

Ohio Revised Code

[Sections 164.20 -164.27](#)

Clean Ohio Conservation
Fund

Administrative Code

[Section 164-2](#)

Clean Ohio Funding

OHIO LAWS & ADMINISTRATIVE RULES
LEGISLATIVE SERVICE COMMISSION

HOME LAWS ABOUT CONTACT RELATED SITES go to 101-1-01 Go Keyword Search

This website publishes administrative rules on their effective dates, as designated by the adopting state agencies, colleges, and universities.

Chapter 164-2 | Clean Ohio Funding

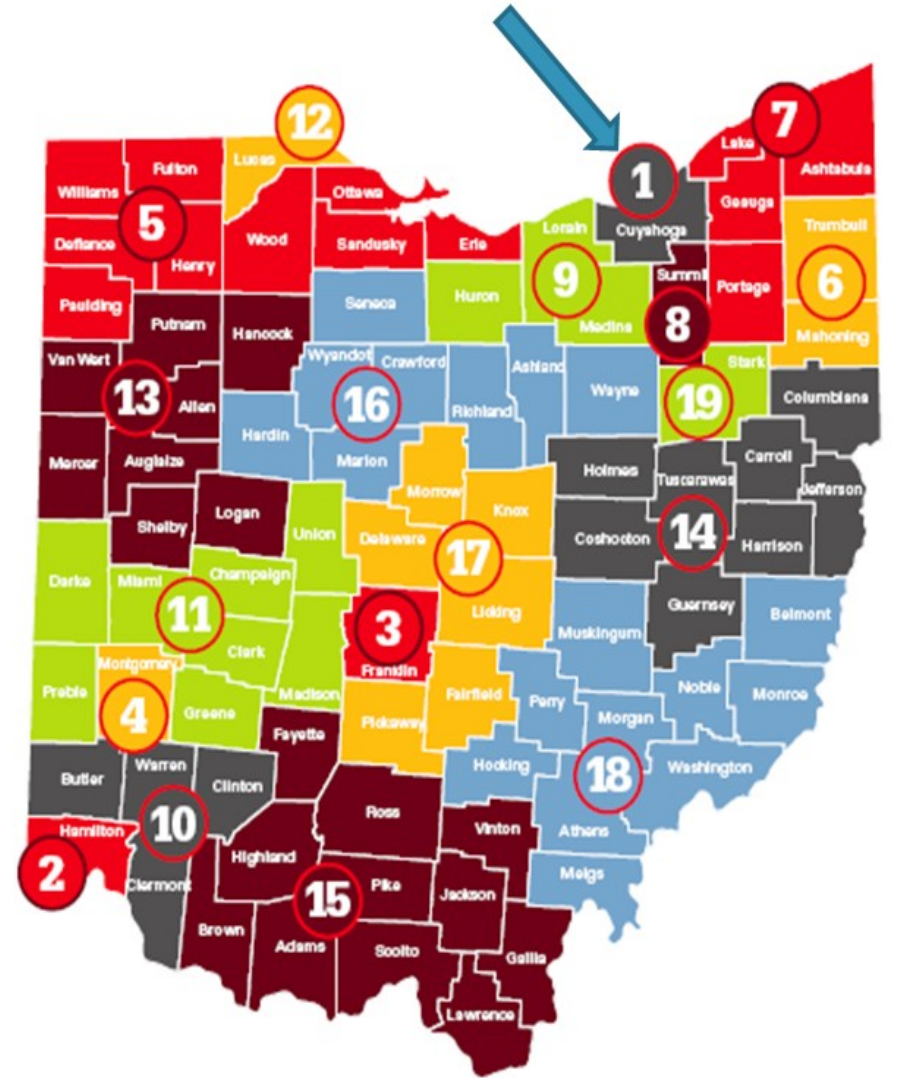
Ohio Administrative Code / 164

Expand All Close All

Rule
Rule 164-2-01 Definitions.
Rule 164-2-02 Access to funds and late infrastructure loan payments.
Rule 164-2-03 Appraisals.
Rule 164-2-04 Carbon credits.
Rule 164-2-05 Declaration of restrictions and long-term ownership or control.
Rule 164-2-06 Eligible, ineligible items, and activities.
Rule 164-2-07 Engineering fees.
Rule 164-2-08 Environmental site assessment (ESA) and suspected environmental contamination.
Rule 164-2-09 Farmland preservation.
Rule 164-2-10 Forest ecosystem and sustainability.
Rule 164-2-11 Mineral rights, oil, and gas.
Rule 164-2-12 Natural resources assistance council (NRAC) methodologies.
Rule 164-2-13 Project signs.
Rule 164-2-14 Park districts and park authorities project support documentation.
Rule 164-2-15 Privacy policy.
Rule 164-2-16 Project agreement; scope changes.
Rule 164-2-17 Project schedule.
Rule 164-2-18 Protected real property exchange.
Rule 164-2-19 Requests to proceed and title insurance.
Rule 164-2-20 Resolutions of support, improvements only projects.
Rule 164-2-21 Restoration work on clean Ohio property.
Rule 164-2-22 Revenue-producing activities.
Rule 164-2-23 Stream restoration and property ownership.
Rule 164-2-24 Structures.
Rule 164-2-25 Subdivision codes.
Rule 164-2-26 Surveys.
Rule 164-2-27 Utility easements.

ADMINISTRATION

- OPWC administers the Clean Ohio Program in coordination with localized guidance
- Nineteen (19) District Integrating Committees and Natural Resources Assistance Councils (NRACs) were established to represent this local guidance
- Cuyahoga County is District One



ADMINISTRATION

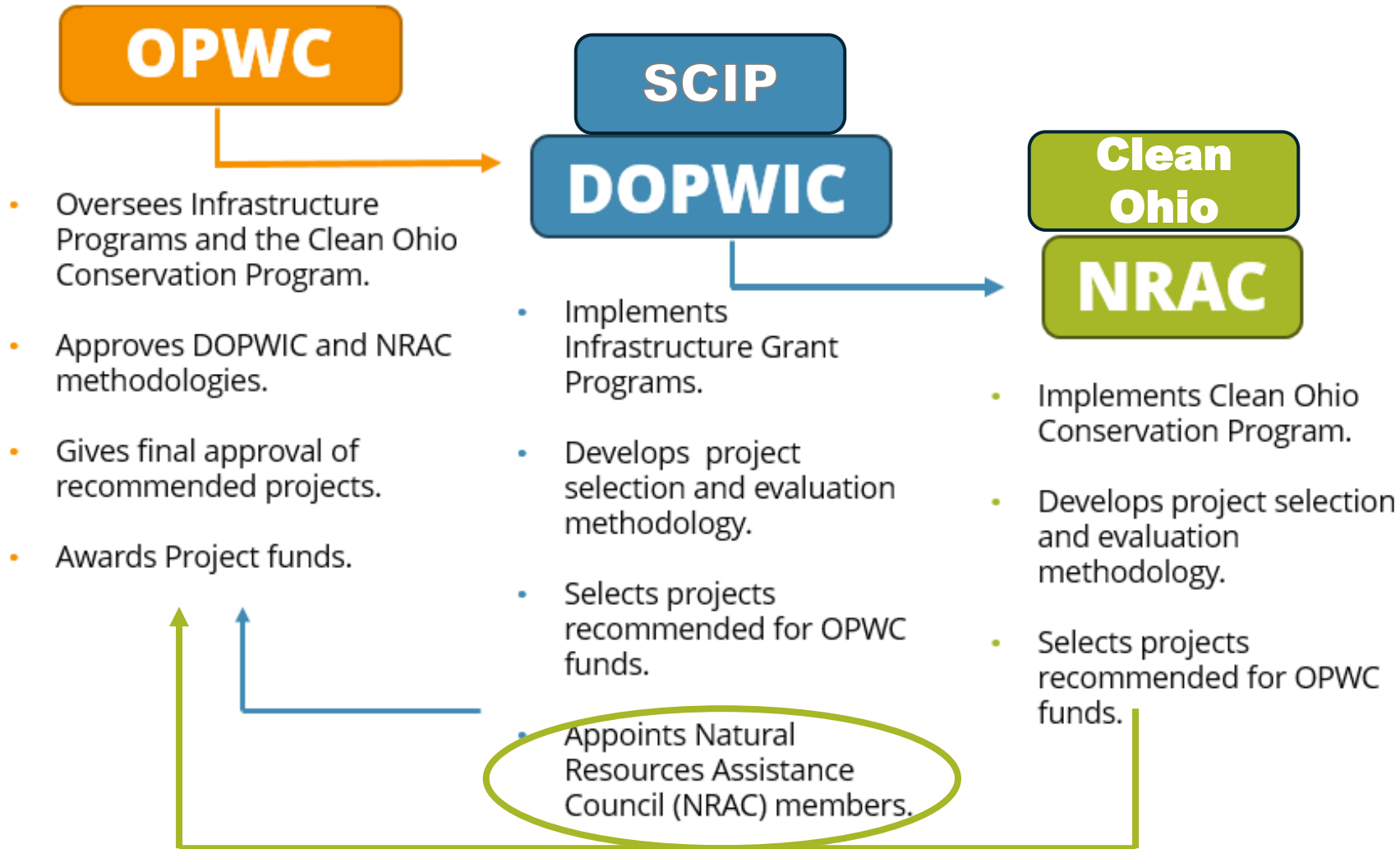


CUYAHOGA COUNTY
Natural Resources Assistance Council



**Public Works
Commission**

Public Works For You



DISTRICT ONE NRAC MEMBERSHIP

- DOPWIC appoints the members of the NRAC
- The NRAC consists of 11 members, with 1 member from DOPWIC & 1 from the Cuyahoga Soil and Water Conservation District
- The other 9 members are appointed from 5 organizational categories: Governmental; Environmental; Park Districts; Agricultural; and Planning, Business & Real Estate
- There must be at least one representative from each group

GROUP	MEMBER	TERM OF APPOINTMENT
Mandated DOPWIC Representative	Honorable Paul Koomar, Vice-Chair Mayor, City of Bay Village	October 2024 – October 2027
Mandated SWCD Representative	Ms. Carla Regener Cuyahoga Soil and Water Conservation	October 2024 – October 2027
Group 1: Government	Ms. Valerie Katz, Secretary Deputy Director of Sustainability, Cuy County	October 2023 – October 2026
Group 1: Government	Honorable Michael Procuk Mayor, Village of Brooklyn Heights	October 2023 – October 2026
Group 2: Environmental	Mr. David Ritter Northeast Ohio Regional Sewer District	October 2024 – October 2027
Group 2: Environmental	Dr. Andy Lance, PhD Holden Forests and Gardens	October 2024 – October 2027
Group 2: Environmental	Mr. Sean Terry Trust for Public Land	October 2025 – October 2028
Group 3: Park	Mr. Joseph Roszak, Chair Cleveland Metroparks	October 2025 – October 2028
Group 4: Agriculture	Ms. Teresa DiVencenzo Ohio Farm Bureau	October 2023 – October 2026
Group 5: Business, Planning, Real Estate	Ms. Jennifer Kuzma Director, Northeast Ohio First Suburbs	October 2024 – October 2027
VACANCY TBA MAY		

ADMINISTRATION




[About](#) · [Services](#) · [Resources](#) · [Projects](#)



CUYAHOGA COUNTY
Natural Resources Assistance Council

CLEAN OHIO CONSERVATION (GREEN SPACE) PROGRAM



- County Planning has provided administrative services to the District One NRAC (NRAC) since the program began in 2000
 - Implementation and distribution of the application materials
 - Development of the project selection process
 - Evaluation of submitted applications
 - Assistance to eligible applicants and to NRAC members



CUYAHOGA COUNTY
Natural Resources Assistance Council

ELEGIBLE PROJECTS, ACTIVITIES & APPLICANTS

ELIGIBLE PROJECTS



CUYAHOGA COUNTY
Natural Resources Assistance Council

OPEN SPACE	RIPARIAN COIRRIDOR	OPEN SPACE IMPROVEMENT
<ul style="list-style-type: none">• Fee simple acquisition of open space• Acquisition of development rights through tools like conservation easements• Acquisition or enhancement of land to connect natural areas to form corridors (links)	<ul style="list-style-type: none">• Fee simple acquisition of adjacent lands to protect and provide access to riparian corridors or watersheds (including shoreline)• Acquisition of easements for the purpose of protecting and enhancing riparian corridors or watersheds• Reforestation of land or the planting of vegetation for filtration purposes	<ul style="list-style-type: none">• Restoration activities not originally involved with acquisition• Construction or enhancement of facilities on properties previously acquired through the Clean Ohio Green Space Conservation

ELIGIBLE PROJECTS



CUYAHOGA COUNTY
Natural Resources Assistance Council

OPEN SPACE

- Expansion of Euclid Creek Reservation



RIPARIAN CORRIDOR

- West Creek Confluence



OPEN SPACE IMPROVEMENT

- Lower Big Creek Trail Connector Project – Brighton Park



ACTIVITIES



CUYAHOGA COUNTY
Natural Resources Assistance Council

ELIGIBLE ACTIVITES	INELIGIBLE ACTIVITIES	CASE-BY-CASE DETERMINATION
<ul style="list-style-type: none"> • Acquisition Expenses • Planning & Implementation • Site Enhancement or Restoration • One-time invasive species removal • Construction or enhancement of facilities on acquired property 	<ul style="list-style-type: none"> • Acquisition for Active Recreation • Hydromodification Projects (perpetuation of dams, ditch, or channelization) • Aesthetic Landscaping/ Decorative Items (except for entrance enhancements) • Administrative & Monitoring Costs • Solar fields (except for solar panels for existing structures) • New oil and gas leases 	<ul style="list-style-type: none"> • Disc Golf • Equestrian Uses • Mountain Biking • Dam Removal <p>(NRACs will consider environmental impacts and seek guidance from OPWC)</p>

ACTIVITIES



CUYAHOGA COUNTY
Natural Resources Assistance Council

- The list of current eligible, ineligible, and discretionary activities are listed on the [OPWC's Laws, Rules, Advisories webpage](#).
- Any modification or breach of the recorded deed restrictions or conservation easement that occur once the Project Agreement has been signed and without the advanced written approval of the OPWC Director is prohibited and will be required to return funds

ELIGIBLE APPLICANTS



CUYAHOGA COUNTY
Natural Resources Assistance Council

LOCAL SUBDIVISIONS	NON-PROFIT CORPORATIONS	SPECIAL DISTRICTS
<ul style="list-style-type: none">• Counties• Cities• Villages• Townships	<ul style="list-style-type: none">• Exempt from federal income taxation• <i>Has conservation activities as a primary part of its mission (ORC Section 164.20(B))</i>	<ul style="list-style-type: none">• Soil and Water Conservation Districts• Park District/Authority

- Eligible Applicants must have an approved subdivision code in order to apply ([OAC Rule 164-2-25](#))



CUYAHOGA COUNTY
Natural Resources Assistance Council

APPLICATION PROCESS

REQUIRED APPLICATIONS



CUYAHOGA COUNTY
Natural Resources Assistance Council

- OPWC
- District 1 NRAC Application Supplement
- Required Attachments
- Applicant is responsible for making sure all documents are complete, accurate and submitted on the WorksWise website by **FRIDAY, JUNE 19, 2026, BY 4:30 PM**
- **INCOMPLETE OR LATE APPLICATIONS WILL NOT BE EVALUATED BY THE NRAC**

APPLICATION GUIDELINES



CUYAHOGA COUNTY
Natural Resources Assistance Council

- Submit all Required Application Attachments (required by both OPWC and District One NRAC) to the WorksWise Portal
- Use an 11-point font
- Use the District One NRAC format and naming convention

DISTRICT ONE NRAC FORMAT & NAMING CONVENTION



CUYAHOGA COUNTY
Natural Resources Assistance Council

- The OPWC Application: [Org name]_Application.pdf
- District One NRAC Application Supplement: [Org name]_Supplement.pdf
- Attachments separated by a cover page for:
 - Authorizations and Resolutions of Support: [Org name]_Attachment_Authorizations.pdf
 - Agreements and Letters of Support: [Org name]_Attachment_AgreementsLOS.pdf
 - Maps and Photos: [Org name]_Attachment_MapsPhotos.pdf
 - Natural Resource Information: [Org name]_Attachment_NaturalResource.pdf
 - Property Information by Permanent Parcel Number: [Org name]_Attachment[Parcel #]_PropertyInfo.pdf.



CUYAHOGA COUNTY
Natural Resources Assistance Council

OPWC WORKSWISE APPLICATION

OPWC APPLICATION



- Go to the [OPWC Clean Ohio webpage](#) to learn more about the program
 - Application
 - Project Administration
 - Laws, Rules, Advisories
 - link to Navigate to the Clean Ohio Application

An official State of Ohio site. [Here's how you know](#) ▾

Language Translation

Public Works Commission
Public Works For You

DISTRICTS PROGRAMS FINANCIAL ABOUT US

Contact Search

PWC / Programs / Clean Ohio

Clean Ohio

OPWC offers grants to protect conservation properties in perpetuity.

Eligible applicants include local governments, parks districts, conservation districts, and environmental and conservation organizations (501c3).

The Commission uses our online portal, WorksWise, for application submittals. To access WorksWise sign up for a username and password with your [OPWC Program Representative](#). OPWC provides [online training](#) on how to request access and use the system to apply for funding.

Please contact your District or [view your District webpage](#) to determine if there are any District-specific requirements or supplements to apply for funding.

- Clean Ohio Application**
Information on applying for Clean Ohio Funding.
- Project Administration**
Guidance on how to administer your OPWC Clean Ohio project.
- Laws, Rules, Advisories**
Clean Ohio program laws, rules, and advisories.
- Greenspace Glossary**
Terminology and definitions for Clean Ohio program.

WELCOME

CLEAN OHIO APPLICATION

PROJECT ADMINISTRATION

LAWS, RULES, ADVISORIES

GREENSPACE GLOSSARY

I'M FUNDED, NOW WHAT

Stay updated
Subscribe to OPWC

Subscribe


OPWC APPLICATION



CUYAHOGA COUNTY
Natural Resources Assistance Council

- OPWC's online portal is **WorksWise**:
- WorksWise webpage is used to manage and maintain Clean Ohio projects
- The [WorksWise webpage](#) contains information on:
 - Training Materials
 - Requesting Access/login to WorksWise
 - How to obtain a Subdivision Applicant Code

An official State of Ohio site. [Here's how you know](#) ▾

 **Public Works Commission**
Public Works For You

[DISTRICTS](#) [PROGRAMS](#) [FINANCIAL](#) [ABOUT US](#) [Contact](#)

WorksWise

WELCOME


TRAINING MATERIALS

REQUEST ACCESS

SUBDIVISION APPLICANT CODE


WorksWise is our online portal that allows our customers to apply for OPWC grant and loan funds, process disbursement requests to vendors, submit relevant project documentation and schedule information, and navigate loan repayments all in one place! WorksWise is used to manage and maintain your OPWC infrastructure and Clean Ohio projects. Our website homepage links to the [WorksWise Public Portal](#) and [WorksWise Customer Portal](#).

The Public Portal is where you can find reports and information about individual projects, awards, and more, without any type of login required. The Customer Portal is for existing customers that must be registered in our system and is where general project administration and applications take place. Please contact your OPWC Program Representative with questions about where you can find information.




Training Materials

View our WorksWise training videos and documentation to apply for funding and administer OPWC funds.



Request Access

How to request system access to use the WorksWise Customer Portal.



Subdivision Applicant Code

How to Apply for a Subdivision Applicant Code with OPWC.

WORKSWISE

- [Training Materials](#)- include Manuals and Videos,
- [User Guide](#),
- [Application Guide](#), and
- Disbursement Training



Training Manuals

Training Videos

[WorksWise User Guide](#)

[WorksWise Application Guide \(Infrastructure\)](#)

[WorksWise Application Guide \(Emergency\)](#)

[WorksWise Application Guide \(Clean Ohio\)](#)

[WorksWise Disbursement Training Guide](#)

[WorksWise How to eSign Your Project Agreement](#)

[Finding Amortization Schedules, Paydown Reports, & Loan Information](#)

WORKSWISE

- The *Public Portal* holds information about individual projects, awards, etc. No login is required
- The *Customer Portal* is for existing customers that must be registered in our system and is where general project administration and applications take place
- To request [customer access](#), contact your OPWC Program Representative

Request Access



What is WorksWise?

Requesting Customer Access

Logging in for the First Time

In Summer 2021, OPWC released WorksWise as our main project management system. WorksWise is a Salesforce based web portal that allows customers to apply for OPWC grant and loan funds, process disbursement requests to vendors, submit relevant project documentation and schedule information, and navigate loan repayments all

manage and maintain OPWC infrastructure and Clean Ohio projects. OPWC can be accessed in different ways via the [WorksWise Public Portal](#) and [WorksWise Customer](#)

where you can find public reports and information about individual projects, and no login is required. This is also where our loan customers can download and review and find current information and amortization schedules for their loans.

The *Customer Portal* is for existing customers that must be registered in our system and is for general project administration, disbursement requests, and where customers can apply for OPWC funding.

Online Application Project Portal

Log in

[Forgot your password?](#)

[Are you an employee? Login here](#)

WORKSWISE



CUYAHOGA COUNTY
Natural Resources Assistance Council

- The OPWC Application: [Org name] _Application.pdf
- 11 pt font
- June 19th, 2026

The screenshot shows the top navigation bar of the Public WorksWise application. It includes the Ohio Public Works Commission logo, a home icon, and several menu items: 'Applications / Projects' (with a dropdown arrow), 'Grants & Loans', 'Disbursements', 'Reports', and 'Help' (with a dropdown arrow). A search bar is located on the right side of the navigation bar.

Below the navigation bar, the page title reads 'Ohio Public Works Commission Public WorksWise'. The main heading is 'New Clean Ohio App'.

A note states: 'NOTE: New Application To quickly start a new application, fill out the following fields and choose 'Confirm'. You can then complete the application at your leisure.'

The form fields shown are:

- * Applicant (with an information icon) - Search Contacts...
- * Project Name
- * Project Type (with an information icon) - None

OPWC APPLICATION



Creating a Clean Ohio Application In WorksWise

- Project
- Project Financial Resources
- Project Schedule
- Project Description
- Project Officials
- Required Attachments (including District 1 NRAC Application Supplement)
- Guidance:
 - Nick Rose, OPWDC District Representative
 - [Application Guide](#)

Table of Contents

WorksWise Access:	2
Step 1: Creating the Application Page	2
Step 2: Edit Project Information	3
Step 3: Edit Project Financials	4
Step 4: Edit Project Schedule	5
Step 5: Edit Project Descriptions	6
Step 6: Edit Project Officials	7
Uploading Required Documentation to Your Application	9
Appraisals	12
Authorizing Legislation	12
CFO Certification	12
Declaration of Restrictions	12
Conservation Easement Language	12
Engineer's Estimate	13
Map	13
Photographs	13
Purchase Contract / Letter of Intent	13
Resolution of Support	13
Submitting Your Request	14
The Status of Your Request	15



CUYAHOGA COUNTY
Natural Resources Assistance Council

DISTRICT ONE NRAC EVALUATION & APPLICATION SUPPLEMENT

DISTRICT ONE NRAC EVALUATION PROCESS



CUYAHOGA COUNTY
Natural Resources Assistance Council

The evaluation process is divided into three major components:

- Project Eligibility
- Preliminary Project Scoring: Includes Site Visits, Applicant Interviews, and Public Meetings
- Final Project Scoring and Recommendations to OPWC

DISTRICT ONE NRAC

- District One NRAC materials and information posted on the [Clean Ohio Conservation Program webpage](#)
- Hosted through Cuyahoga County Planning: www.countyplanning.us



CLEAN OHIO CONSERVATION (GREEN SPACE) PROGRAM



[HOME](#) · [SERVICES](#) · [GRANT PROGRAMS](#) · [CLEAN OHIO CONSERVATION \(GREEN SPACE\) PROGRAM](#)

The Clean Ohio Green Space Conservation Program is dedicated to environmental conservation through acquisition of green space as well as the protection and enhancement of river and stream corridors.

This competitive grant program assists local communities as well as environmental and watershed related nonprofit organizations with funding for the preservation of open spaces, sensitive ecological areas, and riparian corridors. Cuyahoga County has approximately \$3,446,295.70 for FY 2026 (Round 20).



CUYAHOGA COUNTY
Natural Resources Assistance Council

Announcements

Potential applicants are encouraged to attend the Clean Ohio Applicant Workshop on

Clean Ohio Conservation Program

[Schedule](#)

[Historical Information](#)

[Fiscal Year 2025 Projects](#)

[Round 2022-2023 Recommendations](#)

[Round 12 Recommendations](#)

[Round 11 Recommendations](#)

[Round 10 Recommendations](#)

[Round Nine Recommendations](#)

[Natural Resources](#)

DISTRICT ONE NRAC MATERIALS



CUYAHOGA COUNTY
icil



CUYAHOGA COUNTY
Natural Resources Assistance Council

Clean Ohio Green Space Conservation Program

District One Natural Resources Assistance Council (NRAC) Fiscal Year (FY) 2027 Application Supplement

ABOUT THE APPLICATION SUPPLEMENT

This document, along with the "Ohio Public Works Commission Application for Financial Assistance" and supporting documentation will be used by the NRAC to evaluate project applications



CUYAHOGA COUNTY
Natural Resources Assistance Council

Clean Ohio Green Space Conservation Program

District One Natural Resources Assistance Council (NRAC) Fiscal Year (FY) 2027 Applicant Manual

ABOUT THE APPLICANT MANUAL

The information in this document relates directly to the District One NRAC Project Evaluation Methodology. The NRAC evaluation process utilizes the evaluation criteria outlined in ORC Section 164.24. The NRAC assigns points and weight factors to each of the evaluation criteria to determine which projects should be recommended for Clean Ohio Conservation funding.



CUYAHOGA COUNTY
Natural Resources Assistance Council

Clean Ohio Green Space Conservation Program

District One Natural Resources Assistance Council (NRAC) Fiscal Year (FY) 2027 Policy Manual

ABOUT THE POLICY MANUAL

This document provides the Ohio Public Works Commission (OPWC) and the District One NRAC policies. Clean Ohio Green Space Conservation Program Funding Applications will be evaluated in accordance with the requirements, terms, and conditions set down by the OPWC and the NRAC.

DISTRICT ONE NRAC APPLICATION SUPPLEMENT



FY
ncil

- Upload as Attachment to OPWC WorksWise by June 19th along with other required materials
- Relates directly to OPWC Policies and the NRAC Evaluation Methodology
- Used along with the OPWC Application to review projects
- Applicant is responsible for making sure all documents are complete, accurate and submitted by **FRIDAY, JUNE 19th, 2026, BY 4:30 PM**
- Naming: [Org name] _Supplement.pdf
- 11 pt font



CUYAHOGA COUNTY
Natural Resources Assistance Council

Clean Ohio Green Space Conservation Program

District One Natural Resources Assistance Council
(NRAC) Fiscal Year (FY) 2027 Application Supplement

ABOUT THE APPLICATION SUPPLEMENT

This document, along with the "Ohio Public Works Commission Application for Financial Assistance" and supporting documentation will be used by the NRAC to evaluate project applications



NRAC APPLICATION SUPPLEMENT

- Eligibility Check List – Page 2
- Six Major Sections for Evaluation:
 - Section One: Project Emphasis – Page 3
 - Section Two: Project Description – Page 5
 - Section Three: County Principles – Page 10
 - Section Four: Project Benefits – Page 14
 - Section Five: Community Impact – Page 16
 - Section Six: Other Relevant Factors – Page 16

FISCAL YEAR (FY) 2027 PROJECT CHECKLIST

This checklist of required materials must be completed and submitted along with the FY 2027 Application Materials to insure your application is complete.

PROJECT TYPE: Open Space w/Land Acquisition Open Space Improvement Riparian Corridor

REQUIRED MATERIALS	YES	NO	N/A
AUTHORIZATIONS			
A certified copy of the authorization by the governing body of the applicant authorizing a designated official to sign and submit this application and execute contracts. (Page 6. OPWC Application)	<input type="radio"/>	<input type="radio"/>	<input type="radio"/>
A certification signed by the applicant's chief financial officer stating the amount of funds required for the project will be available on or before the dates listed in the Project Schedule section, and documentation of awarded funds.	<input type="radio"/>	<input type="radio"/>	<input type="radio"/>
Appropriate Resolution(s) of Support or Written Correspondence (Please refer to ORC164.23(B)(1) and OAC 164-2-14 for guidance)	<input type="radio"/>	<input type="radio"/>	<input type="radio"/>
MAPS			
Location identified on the Cuyahoga County Green Print	<input type="radio"/>	<input type="radio"/>	<input type="radio"/>
PROPERTY INFORMATION			
Letter of Intent	<input type="radio"/>	<input type="radio"/>	<input type="radio"/>
Purchase Agreement	<input type="radio"/>	<input type="radio"/>	<input type="radio"/>
Executed settlement statement, recorded deed, deed restrictions or conservation easement	<input type="radio"/>	<input type="radio"/>	<input type="radio"/>
Recorded deed or conservation agreement and OPWC proposed deed language	<input type="radio"/>	<input type="radio"/>	<input type="radio"/>
Certified Appraisal by ODOT Prequalified Appraiser	<input type="radio"/>	<input type="radio"/>	<input type="radio"/>
Documentation that the Appraiser read OPWC's Standards and Procedures	<input type="radio"/>	<input type="radio"/>	<input type="radio"/>
Cuyahoga County Fiscal Officer's Property Valuation	<input type="radio"/>	<input type="radio"/>	<input type="radio"/>
If Existing Structure(s) on Property:	<input type="radio"/>	<input type="radio"/>	<input type="radio"/>
Provide Intended Use	<input type="radio"/>	<input type="radio"/>	<input type="radio"/>
Provide Current Appraised Value	<input type="radio"/>	<input type="radio"/>	<input type="radio"/>
Provide Proportion of Value to Overall Property Value	<input type="radio"/>	<input type="radio"/>	<input type="radio"/>
NATURAL RESOURCE INFORMATION			
Restoration is Part of the Project Scope	<input type="radio"/>	<input type="radio"/>	<input type="radio"/>
Formal detailed cost estimate by architect, landscape architect, or other professional	<input type="radio"/>	<input type="radio"/>	<input type="radio"/>
MINERAL RIGHTS			
Current Landowner Retaining Mineral Rights	<input type="radio"/>	<input type="radio"/>	<input type="radio"/>
Rights Purchased and Transferred to Another Entity	<input type="radio"/>	<input type="radio"/>	<input type="radio"/>
Rights Purchased and Maintained	<input type="radio"/>	<input type="radio"/>	<input type="radio"/>
Legal Agreement with Lessee	<input type="radio"/>	<input type="radio"/>	<input type="radio"/>

SECTION ONE: PROJECT EMPHASIS



CUYAHOGA COUNTY
Natural Resources Assistance Council

- Two separate checklists for open space and riparian corridor projects
- Check each factor that will be achieved by the project.
- For example (openspace):
 - Protects habitats of rare, threatened, and endangered species
 - Protects high quality, viable habitats for plant and animal species
 - Preserves high quality wetlands or other scarce natural resources within the County

SECTION TWO: PROJECT DESCRIPTION



CUYAHOGA COUNTY
Natural Resources Assistance Council

- Project Name & Project Type
- Property Value Information with:
 - A summary of the Appraisal Report performed by an [ODOT Prequalified Appraiser](#), who is credentialed in appraisals.
 - A certified Restricted Appraisal Report performed by an [ODOT Prequalified Appraiser](#)
 - Verification that the appraiser reviewed the [OPWC's Standards and Procedures Document](#).
 - Property valuation for the project site (visit Cuyahoga County MyPlac: <https://myplace.cuyahogacounty.gov>)

SECTION TWO: PROJECT DESCRIPTION



CUYAHOGA COUNTY
Natural Resources Assistance Council

- Detailed Project Description:
 - Current conditions
 - Proposed Site Improvements
 - Any existing structures on the property, the appraised value of the structure, proportion of structure value to the overall project value, and plans for the structure
 - The specific use and development restrictions included in the required Proposed Deed Restriction
 - Itemized cost estimates from an architect, engineer, etc, included in the Natural Resource Information Attachment

SECTION TWO: PROJECT DESCRIPTION



CUYAHOGA COUNTY
Natural Resources Assistance Council

- Locational Map
 - Use the [Cuyahoga County Greenprint mapping tool](#).

Greenprint Explorer

Search by Address, Place, or Pa...

Data Tools

Use the Data tab is to control the map layers and to view pre-set themes in the Greenprint Explorer. The Data tab also provides an add data button for including other layers on your map.

Layers

- Rail Lines (ODOT)
- > 4-LAND STATUS
- ✓ 5-LAND COVER AND TREE CANOPY
 - > Tree Canopy
 - > Impervious Metrics
 - > Land Cover Base (2017)
 - Urban Heat Islands: Difference from County Average (F)
- > 6-ELEVATION AND TOPOGRAPHY
- > 7-WATER FEATURES
- ✓ 8-SOCIOECONOMIC CHARACTERISTICS
- Population Density

Selected features: 0

Esri Community Contributors, Cuyahoga County, Summit County GIS, © OpenStreetMap, Micr... Powered by Esri

A Product of the Cuyahoga County Planning Commission Submit Feedback Contact Us



- Greenprint Explorer



HOME · PROJECTS · CUYAHOGA COUNTY GREENPRINT

The Cuyahoga County Greenprint is a collection of web-based tools intended to help planners, environmentalists, and community leaders make good nature- and land-use decisions by visualizing information about their natural and community assets in a map format.

The interactive platform allows users to customize their views and extract data they need for grant applications, reports and community engagement events. We hope these Greenprint tools help you do your job and feed your passions for making Cuyahoga County a more sustainable and natural place.

Vision

Cuyahoga County's ultimate goal is to be a place where humans and nature both thrive in a balanced fashion. To achieve this, elected officials, civic leaders, developers, and landowners need to make effective land use decisions and exercise best practices that:

- Make the region both climate resilient and climate attractive,

PROJECT PAGES

Cuyahoga County Greenprint

[Greenprint Explorer](#)

[Backgrounds](#)

[Geography](#)

[Transportation](#)

[Land as Property](#)

[Land as Nature](#)

[Water](#)

[Social Characteristics](#)

[Training](#)

PROJECT DETAILS

SECTION THREE: COUNTY PRINCIPLES



CUYAHOGA COUNTY
Natural Resources Assistance Council

The NRAC has 5 guiding principles that it applies when considering projects:

1. **Preserves** natural areas or open space
2. **Restores** landscapes that have been degraded or destroyed
3. **Enhances** the quality of natural areas or open space to promote passive recreation and educational opportunities
4. **Links** natural areas to each other or to county cultural and civic heritage areas
5. **Allows** public access to and within natural areas and/or county cultural and civic heritage areas

SECTION FOUR: PROJECT BENEFITS



CUYAHOGA COUNTY

Describe the anticipated benefits that will result from this project

ECONOMIC	SOCIAL	ENVIRONMENTAL
<ul style="list-style-type: none"> • Supports a priority local economic and/or community development initiative • Catalyzes improvements • Increases the value of nearby property • Reduces annual municipal service costs • Develops or redevelops vacant/underutilized land 	<ul style="list-style-type: none"> • Provides public access • Creates a gathering place • Provides educational opportunities • Provides bicycle and pedestrian linkages • Removes a blighted image • Improves public health and safety • Enhances the cultural and civic heritage of the area • Incorporates aesthetically pleasing and ecologically informed design 	<ul style="list-style-type: none"> • Improves biodiversity or creates habitat • Protects a rare, threatened or endangered species (as included in the State Natural Heritage Inventory) • Protects high quality or regionally significant biological communities • Reduces quantity or improves quality of stormwater runoff • Restores floodplain functions • Enhances environmental health or reduces ecological risk

Provide supporting documentation in attachments, as necessary, to support all the stated benefits

SECTION FIVE: COMMUNITY IMPACT



CUYAHOGA COUNTY
Natural Resources Assistance Council

- Cuyahoga County seeks to achieve an integrated system of natural areas that provide benefits to all residents, particularly those residents who reside in areas that lack greenspace and/or who experience barriers to these areas
- A project's Community Impact is informed by analysis of the following data categories:
 - **Access to Natural Areas** (*% of impervious surface*)
 - **Percent Low-income** (*% of population below poverty level*)
 - **Percent Minority Population**
 - **Access to Public Transit** (*% of population within a ¼-mile of a bikeway or transit*)
- Based on data gathered from 2020 Census and the 2018-2022 American Community Survey; 2019 Urban Tree Canopy Assessment Update; the Greater Cleveland Regional Transit Authority and NOACA

SECTION FIVE: COMMUNITY IMPACT



- Data for all categories of Community Impact can be found on the Cuyahoga County Greenprint Viewer
- Identify the census tract(s) where your project is located, using the [Cuyahoga County Greenprint Explorer](#) to fill out the Community Impact Table
- If the project is in more than one census tract, the score will be calculated as an average of the census tracts
- Census tract(s) that have zero (0) population will be scored based on the average of the census tracts in a 1/2-mile buffer around the project location



HOME · PROJECTS · CUYAHOGA COUNTY GREENPRINT

The Cuyahoga County Greenprint is a collection of web-based tools intended to help planners, environmentalists, and community leaders make good nature- and land-use decisions by visualizing information about their natural and community assets in a map format.

The interactive platform allows users to customize their views and extract data they need for grant applications, reports and community engagement events. We hope these Greenprint tools help you do your job and feed your passions for making Cuyahoga County a more sustainable and natural place.

Vision

Cuyahoga County's ultimate goal is to be a place where humans and nature both thrive in a balanced fashion. To achieve this, elected officials, civic leaders, developers, and landowners need to make effective land use decisions and exercise best practices that:

- Make the region both climate resilient and climate attractive,

PROJECT PAGES

Cuyahoga County
Greenprint

- [Greenprint Explorer](#)
- [Background](#)
- [Geography](#)
- [Transportation](#)
- [Land as Property](#)
- [Land as Nature](#)
- [Water](#)
- [Social Characteristics](#)
- [Training](#)

PROJECT DETAILS

SECTION FIVE:

- Zoom in to the proposed project area with standard pan/zoom tools or enter an address to find the Census Tract(s) associated with your project
- Select the BOUNDARIES group and the Census Tracts layer
- Click in the Census Tract
- Information should be contained within the pop-up box

Greenprint Explorer

Data **Tools**

Use the Data tab is to control the map layers and to view pre-set themes in the Greenprint Explorer. The Data tab also provides an **add data** button for including other layers on your map.

Layers

Layers

- 1-BOUNDARIES
- Ohio Legislative Districts (2022-2026)
- County Council Districts (2022-2032)
- Municipal Boundaries - Cuyahoga County (OFFICAL)
- Municipal Boundaries - U.S. Census Boundaries
- Cleveland Wards
- Cleveland SPA Neighborhoods
- Cleveland CDC Service Areas
- School Districts
- Census Tracts
- 2-ADDRESSES AND LOCATIONS

Census Tract: 1236.01

Census Profile: [Click Here](#)

Clean Ohio Criteria

- Percent Bike/Transit Area: 71.99 %
- Percent Minority (Non-White) Population: 18.12 %
- Percent Impervious Surface: 51.04 %
- Percent of Population below 150% of the Poverty Line: 16.21 %

Scoring Based on 2021 ACS-5 Year Estimates

AHOGA COUNTY
Resources Assistance Council

SECTION FIVE: COMMUNITY IMPACT



CUYAHOGA COUNTY
Natural Resources Assistance Council

- Points for **access to natural areas** will be awarded based on the percent of impervious surface in the census tract:
 - 6.4 – 31% = 2
 - 31 - 44% = 4
 - 44 -52% = 6
 - 52-60% = 8
 - 60% + = 10
- Points for **low income** will be awarded based on the percent of population below 150% of the poverty level in the census tract:
 - 0-9% = 2
 - 9-19% = 4
 - 19-33% = 6
 - 33-47% = 8
 - 47% + = 10

Census Tract: 1236.01

Zoom to

Census Profile: [Click Here](#)

Clean Ohio Criteria

- Percent Bike/Transit Area: 71.99 %
- Percent Minority (Non-White) Population: 18.12 %
- Percent Impervious Surface: 51.04 %
- Percent of Population below 150% of the Poverty Line: 16.21 %

Scoring Based on 2021 ACS-5 Year Estimates

SECTION FIVE: COMMUNITY IMPACT



CUYAHOGA COUNTY
Natural Resources Assistance Council

- Points for **minority population** will be based on the percent of non-white and Hispanic population in the census tract:
 - 4-14% = 2
 - 14-31% = 4
 - 31-62% = 6
 - 62-88% = 8
 - 88% + = 10
- Points for **access to transit** will be based on percent area of the tract that is within 1/4 mile of transit stops and bikeways:
 - 0-46% = 2
 - 46-72% = 4
 - 72-86% = 6
 - 86-96% = 8
 - 96% + = 10

Census Tract: 1236.01

Zoom to

[Census Profile: Click Here](#)

[Clean Ohio Criteria](#)

Percent Bike/Transit Area: 71.99 %

Percent Minority (Non-White) Population: 18.12 %

Percent Impervious Surface: 51.04 %

Percent of Population below 150% of the Poverty Line: 16.21 %

Scoring Based on 2021 ACS-5 Year Estimates

SECTION SIX: OTHER RELEVANT FACTORS



CUYAHOGA COUNTY
Natural Resources Assistance Council

- *Local Match*
- *Level of Coordination*
- *Readiness to Proceed*
- *Immediacy*
- *Mineral Rights*

SECTION SIX: OTHER RELEVANT FACTORS



CUYAHOGA COUNTY
Natural Resources Assistance Council

Local Match

- Projects will be awarded points in this category based on the total match provided
- Provide a breakdown of the local match (e.g., federal and state grants) and specify all sources. Include certification of funds

% of Local Match	FY 2026 Points
25	3
35	4
45	5
55	6
65	7
75	8
85	9
≥95	10

MATCH REQUIREMENT



CUYAHOGA COUNTY
Natural Resources Assistance Council

- 25% Local match
- Contributions of money from individuals, local, state, or federal government
- Contributions in-kind through the purchase or donation of equipment, land, easements, labor and materials
- Appraised value of property
- Provide certification that all local revenues for the project will be available on or before the earliest date listed in the project schedule

SECTION SIX: OTHER RELEVANT FACTORS



CUYAHOGA COUNTY
Natural Resources Assistance Council

Level Of Coordination

- Other plans? - Explain if the project is part of an adopted regional, county, community, or watershed plan
- Other organizations? The agencies, organizations, municipalities, that have been involved in the planning and preparation of this project application & how they have been involved
- Letters of Support

SECTION SIX: OTHER RELEVANT FACTORS



CUYAHOGA COUNTY
Natural Resources Assistance Council

Readiness To Proceed-A (Acquisition-based)

- Documentation of a pending land transaction:
 - A *fully* executed contract with the owner (signed purchase agreement) = 5 points
 - A letter/memorandum of understanding or a contract/purchase agreement that does not have all the signatures = 3 points
- Applications with confidentiality agreements rather than purchase agreements will not be accepted
- Projects not scheduled for acquisition within 12 months from the date of the Project Agreement will not be accepted

SECTION SIX: OTHER RELEVANT FACTORS



CUYAHOGA COUNTY
Natural Resources Assistance Council

Readiness To Proceed-B (Activity-based)

- Projects will be awarded up to 5 points based on readiness to implement improvements to the project area
- Explain the proposed implementation process. Provide:
 - Copy the Use and Development Restrictions language from the Deed Restrictions and to explain the implementation process, and also provide:
 - Project Schedule
 - Itemized estimate of probable costs for all improvements provided by an architect, landscape architect, or other qualified professional, and/or
 - Documentation of appropriate permits or permitting process

SECTION SIX: OTHER RELEVANT FACTORS



CUYAHOGA COUNTY
Natural Resources Assistance Council

Immediacy: Applicants must indicate the following:

- If the project area is vulnerable to being developed as something other than open space
- How development of property would be detrimental to the community
- Why this project should be a priority this funding round

SECTION SIX: OTHER RELEVANT FACTORS



CUYAHOGA COUNTY
Natural Resources Assistance Council

Mineral Rights: Describe what will happen with the mineral rights:

- The current landowner will retain the mineral rights
- The mineral rights will be purchased and transferred to another entity
- The mineral rights will be purchased and maintained

DISTRICT ONE NRAC EVALUATION



CUYAHOGA COUNTY
Natural Resources Assistance Council

NRAC EVALUATION POINTS				
CRITERIA	MAXIMUM POINTS	WEIGHT FACTOR	MAXIMUM WEIGHTED POINTS	%
County Principles	50		130	44.1
Preserves	10	4	40	
Enhances	10	1	10	
Restores	10	3	30	
Links Areas	10	2	20	
Allows	10	3	30	
Benefits	30		70	23.7
Economic	10	1	10	
Social	10	2	20	
Environmental	10	4	40	
Community Impact	40		50	16.9
Access to Natural Areas	10	2	20	
Percent Low-income	10	1	10	
Percent Minority Population	10	1	10	
Access to Transit and Bikeways	10	1	10	
Other Relevant Factors	45		45	15.3
Local Match	10	1	10	
Level of Coordination	10	1	10	
Readiness to Proceed - A	5	1	5	
Readiness to Proceed - B	5	1	5	
Immediacy	10	1	10	
Mineral Rights	5	1	5	
TOTAL	160		295	100

A minimum weighted score of 177 points, 60% of total points available, is required to be considered for funding

DISTRICT ONE NRAC EVALUATION



CUYAHOGA COUNTY
Watershed Assistance Council

CRITERIA	MAXIMUM POINTS	WEIGHT FACTOR	MAXIMUM WEIGHTED POINTS	%
County Principles				
Preserves	10	4	40	13.5
Restores	10	1	10	3.4
Enhances	10	3	30	10.2
Links Areas	10	2	20	6.8
Allows Access	10	3	30	10.2
<i>Principles Subtotal</i>	50		130	44.1

DISTRICT ONE NRAC EVALUATION



CUYAHOGA COUNTY
Natural Resources Assistance Council

CRITERIA	MAXIMUM POINTS	WEIGHT FACTOR	MAXIMUM WEIGHTED POINTS	%
Benefits				
Economic	10	1	10	3.4
Social	10	2	20	6.8
Environmental	10	4	40	13.5
<i>Benefits Subtotal</i>	30		70	23.7

DISTRICT ONE NRAC EVALUATION



CUYAHOGA COUNTY
Natural Resources Assistance Council

CRITERIA	MAXIMUM POINTS	WEIGHT FACTOR	MAXIMUM WEIGHTED POINTS	%
Community Impact				
Access to Natural Areas	10	2	20	6.8
Percent Low-Income	10	1	10	3.4
Percent Minority Population	10	1	10	3.4
Access to Transit & Bikeways	10	1	10	3.4
<i>Community Impact Subtotal</i>	40		50	17.0

DISTRICT ONE NRAC EVALUATION



CUYAHOGA COUNTY
Resources Assistance Council

CRITERIA	MAXIMUM POINTS	WEIGHT FACTOR	MAXIMUM WEIGHTED POINTS	%
Other Relevant Factors				
Other Project Funding	10	1	10	3.4
Level of Coordination	10	1	10	3.4
Readiness to Proceed - A	5	1	5	1.7
Readiness to Proceed - B	5	1	5	1.7
Immediacy (bonus)	10	1	10	3.4
Mineral Rights	5	1	5	1.7
<i>Other Subtotal</i>	45		45	15.3
TOTAL*			295	100

***PROJECTS MUST RECEIVE A SCORE OF AT LEAST 60% or 177 WEIGHTED POINTS OF THE TOTAL POINTS AVAILABLE TO BE ELIGIBLE FOR FUNDING.**



CUYAHOGA COUNTY
Natural Resources Assistance Council

ADDITIONAL REQUIREMENTS

REQUIRED APPLICATION ATTACHMENTS



- Found here: <https://publicworks.ohio.gov/programs/clean-ohio/co-application/1-clean-ohio-application> under 'Required Application Attachments'
 - Appraisals
 - Authorizing Legislation
 - CFO Certification of Funds
 - Cooperative Agreement (if applicable)
 - Proposed Declaration of Restrictions (pdf version) (with completed Use and Improvement Restrictions)
 - Conservation Easement Language (pdf version) (if application includes easement)
 - Project Map
 - Purchase Contract/Letter of Intent (check with NRAC requirements to see which of the two they require)
 - Resolution of Support language (if applicable, ORC 164.23 (B))



WELCOME

CLEAN OHIO APPLICATION

PROJECT ADMINISTRATION

LAWS, RULES, ADVISORIES

GREENSPACE GLOSSARY

HM FUNDED, NOW WHAT

Clean Ohio Application



Photo By: Neal Linbaugh; Forest Spirits

The Clean Ohio Green Space Conservation Program provides \$37.5 million in grant annually and is dedicated to environmental conservation including acquisition of green space and the protection and enhancement of river and stream corridors. Grant recipients agree to maintain the properties in perpetuity to be enjoyed and cherished for generations to come.

The Clean Ohio Green Space Conservation Program provides grants for up to 75 percent of the estimated costs for projects that do either of the following:

Open Space: Open space acquisition and/or related improvement of those open spaces, including the acquisition of easements. This includes acquisition of land or rights in land for parks, forests, wetlands, natural areas that protect an endangered plant or animal population, other natural areas, and connecting corridors for natural areas. Related improvement projects include projects for the construction or enhancement of facilities that are necessary to make the acquired open space area accessible and usable by the general public. An application can be made for acquisition only, acquisition and related improvements, or for improvements only on properties previously acquired in fee through Clean Ohio. Eligible improvements include trails, pedestrian bridges, observation decks, kiosks/signs, benches, trash receptacles, invasive species removal (one time), parking lots, restoration, and fencing.

Riparian Corridor: Protection and enhancement of riparian corridors or watersheds, including the protection of streams, rivers, lakes, and other bodies of water. Projects may include reforestation of land or planting of vegetation for filtration, and fee simple acquisition or acquisition of easements for providing access, or for protection and enhancement.

How to Apply for Clean Ohio Funding Required Application Attachments Appraisal Standards

Every OPWC Clean Ohio Application has a standard list of attachments that are required to be uploaded into the WorkWise system at time of application. See below for the attachment templates for infrastructure projects. Note that some Districts require additional documentation and it's important to visit the District page to find required supplemental documents for your application.

OPWC Required Documents:

- Appraisals
- [Authorizing Legislation](#)
- [CFO Certification of Funds](#)
- [Cooperative Agreement \(if applicable\)](#)
- [Proposed Declaration of Restrictions \(pdf version\)](#) (with completed Use and Improvement Restrictions)
- [Conservation Easement Language \(pdf version\)](#) (if application includes easement)
- Project Map
- [Purchase Contract/Letter of Intent](#) (check with NRAC requirements to see which of the two they require)
- [Resolution of Support language \(if applicable, ORC 164.23 \(B\)\)](#)

APPRAISAL REQUIREMENTS

- [OPWC Appraisal Standards](#)
- Must be conducted by an [ODOT Prequalified Appraiser](#)
- Date of determination value (effective date) must be within 12 months of submission of the Request to Proceed to OPWC
- If the originating document was an Appraisal Report and it surpasses the 12-month period, a new Appraisal Report required at the expense of the applicant
- OPWC may approve projects where the purchase price exceeds the appraised value, if validated and approved by the NRAC, so long as it does not exceed 5% above appraised value.

Public Works Commission
Public Works For You

DISTRICTS PROGRAMS FINANCIAL ABOUT US

PWC / Programs / Clean Ohio / Clean Ohio Application

Clean Ohio Application

WELCOME

CLEAN OHIO APPLICATION

PROJECT ADMINISTRATION

LAWS, RULES, ADVISORIES

GREENSPACE GLOSSARY

I'M FUNDED, NOW WHAT

Photo By: Neal Linbaugh; Forest Spirits

The Clean Ohio Green Space Conservation Program provides \$37.5 million in grant annually and is dedicated to environmental conservation including acquisition of green space and the protection and enhancement of river and stream corridors. Grant recipients agree to maintain the properties in perpetuity to be enjoyed and cherished for generations to come.

The Clean Ohio Green Space Conservation Program provides grants for up to 75 percent of the estimated costs for projects that do either of the following:

Open Space: Open space acquisition and/or related improvement of those open spaces, including the acquisition of easements. This includes acquisition of land or rights in land for parks, forests, wetlands, natural areas that protect an endangered plant or animal population, other natural areas, and connecting corridors for natural areas. Related improvement projects include projects for the construction or enhancement of facilities that are necessary to make the acquired open space area accessible and useable by the general public. An application can be made for acquisition only, acquisition and related improvements, or for improvements only on properties previously acquired in fee through Clean Ohio. Eligible improvements include trails, pedestrian bridges, observation decks, kiosks/signs, benches, trash receptacles, invasive species removal (one time), parking lots, restoration, and fencing.

Riparian Corridor: Protection and enhancement of riparian corridors or watersheds, including the protection of streams, rivers, lakes, and other bodies of water. Projects may include reforestation of land or planting of vegetation for filtration, and fee simple acquisition or acquisition of easements for providing access, or for protection and enhancement.

How to Apply for Clean Ohio Funding Required Application Attachments **Appraisal Standards**

[Appraisal Standards](#)

[ODOT Prequalified Appraisers](#)

[ODOT Prequalification Requirements](#)

RESOLUTION(S) OF SUPPORT

- From the appropriate political subdivision(s) as determined by the Ohio Revised Code, Section 164.23
- Requests for Resolution of Support from Cuyahoga County Council due to Meghan Chaney on **April 21, 2026, by 4:30 PM**
- Resolutions of Support do not apply to Improvements Only projects since the requirement was met for the property's acquisition



A COUNTY
Assistance Council

CUYAHOGA COUNTY COUNCIL RESOLUTION OF SUPPORT REQUEST FORM

PROJECT NAME:

SPONSORING ORGANIZATION:

ADDRESS:

CONTACT PERSON:

PHONE:

EMAIL:

ESTIMATED PROJECT COST:

CLEAN OHIO GRANT REQUEST:

LOCATION OF PROJECT (provide a brief description below and attach a map):

COUNCIL DISTRICT(S) OF PROPOSED PROJECT LOCATION:

PRIMARY PROJECT GOALS:

SUBMIT THIS REQUEST FORM TO ALISON BALL AT ABALL@CUYAHOGACOUNTY.US BY MAY 23, 2023, AT 4:30PM.

OPWC REQUIREMENTS



CUYAHOGA COUNTY
Natural Resources Assistance Council

- Project Implementation
 - Project acquisition must be completed one (1) year from the date of the Project Agreement
 - Post-acquisition activities must be concluded within two (2) years from date of acquisition unless a formal extension has been approved by OPWC
- Acknowledgement:
 - OPWC requires the use of the Clean Ohio Greenspace Conservation Program logo on any permanent signage erected for projects selected for funding. Forthcoming project agreements will also strongly encourage recipients to acknowledge program funding and OPWC's financial support in their various materials, outlets, and events



CUYAHOGA COUNTY
Natural Resources Assistance Council

FY 2027/Round 21



FISCAL YEAR 2026/ROUND 20



CUYAHOGA COUNTY
Natural Resources Assistance Council

Funds Available:

ROUND 21/FISCAL YEAR (FY) 2027 ALLOCATION	
FY 2027 Allocation	\$3,214,479.00
FY 2026 Carry Over Balance	\$0.67
TOTAL AVAILABLE	\$3,214,479.67

- Maximum award: 75% of total project cost
- Minimum match: 25% local match required

UPDATES FROM FY 2026/ROUND 20:



CUYAHOGA COUNTY
Natural Resources Assistance Council

- **Contamination Concerns**: Reflect 2024 updates to the OAC, requiring that if an applicant is uncertain about potential contamination on a site, a Phase 1 ESA is required. If ESA Phase 1 finds likely contamination, a Phase 2 ESA is required prior to October 31st 2026
- **Preventative conservation** added as a restoration activity (Section 3 County Principles), such that preservation of high-quality open space or important habitat that prevents degradation or development avoids the need for restoration
- **Improvements within easements**, so long as both the landowner and easement holder are OPWC-eligible applicants added as an eligible activity, per guidance from OPWC
- **Resolutions of Support**: Updated language regarding the requirement for letters of support or written correspondence to be consistent with requirements set forth by the ORC

CLEAN OHIO FY 2026 SCHEDULE



CUYAHOGA COUNTY
Natural Resources Assistance Council

DISTRICT ONE NRAC FY 2027 PROPOSED SCHEDULE		
DATE*	ACTIVITY	LOCATION
NRAC Meeting: Friday January 23, 2026 10:00 AM – 12:00 PM	Election of Officers, Review of FY 2027	Virtual
NRAC Meeting: Friday February 27, 2026 11:00 AM – 1:00 PM	Approve FY 2027 Application Materials	Virtual
Friday, March 13, 2026	FY 2027 Applications Materials made available	
Friday, April 10, 2026,	Applicant Workshop	Virtual
Friday, June 19, 2026	Clean Ohio Applications Due by 4:30 PM	
June 20 – August 14, 2026	Preliminary screening of submitted applications	
Wednesday, July 15 2026 9:00 AM – 2:00 PM	Site Visits	TBD
June – August, 2026	NRAC Evaluation and Preliminary Scoring	
NRAC Meeting: Wednesday July 22 2026 9:00 AM – 12:00 PM	Applicant Interviews	Cleveland Metroparks Administrative Offices
Monday, August 3, 2026	NRAC Scores Due	
NRAC Meeting: Wednesday August 19 2026 10am – 12pm	Review Scores**	Cleveland Metroparks Administrative Offices
NRAC Meeting: Friday, September 25, 2026 10:30 AM – 12:00 PM	Vote on Final Project Ranking**	Virtual
November 30, 2026	Deadline to Submit Recommendations to OPWC	

***All Dates are subject to change**

CONTACTS



MEGHAN CHANEY, AICP
SENIOR PLANNER
CUYAHOGA COUNTY PLANNING COMMISSION

2079 East 9th Street, Suite 5-300
Cleveland, OH 44115
(216) 443-3724
mchaney@cuyahogacounty.gov
<http://www.countyplanning.us/>



MR. NICK ROSE, PROGRAM REPRESENTATIVE
OHIO PUBLIC WORKS COMMISSION

(614) 745-5510
nick.rose@pwc.ohio.gov
<http://www.pwc.ohio.gov/>



CUYAHOGA COUNTY
Natural Resources Assistance Council



CUYAHOGA COUNTY
Natural Resources Assistance Council

QUESTIONS?