

COMMUNITY MEETING

JULY 13, 2021

THANK YOU FOR JOINING. WE WILL BE STARTING SHORTLY.



COMMUNITY MEETING

JULY 13, 2021



CUYAHOGA LAKEFRONT

COUNTY PUBLIC ACCESS PLAN



County Planning



SMITHGROUP



WELCOME

PLEASE NOTE - YOUR MICROPHONE IS MUTED.

- 1. TO SET YOUR DISPLAY SO YOU CAN VIEW THE PRESENTATION AND SPEAKERS, CLICK THE 'ACTIVE SPEAKER AND THUMBNAIL' ICON IN THE TOP RIGHT CORNER.
- 2. USE THE 'Q&A' TOOL TO ASK QUESTIONS DURING THE PRESENTATION. SEND QUESTIONS TO 'ALL PANELISTS.' QUESTIONS WILL BE ANSWERED PERIODICALLY THROUGHOUT AND AT THE END.

Step 1
To set your display, click 'Active Speaker and Thumbnail' view

Your microphone is muted.

Step 2
Use the Q&A tool to submit questions.

Q&A

All (5)

My Q&A (3)

Q: Host

Jason Stangland

Host & Presenter

All Panelists

Jason Stangland

Jake Jenkins

Ask: Jason Stangland

Select a panelist in the Ask menu first and then type your question here. There's a 256

VIDEO

**(NOTE: VIDEO MAY NOT BE AVAILABLE IF VIEWING
THROUGH BROWSER OR FACEBOOK LIVE)**

TONIGHT

GOAL: Share Lakefront Public Access Plan recommendations & gain input on important connections and needed improvements to better access future lakefront trails.

- 1 WELCOME & HOUSEKEEPING
- 2 PROJECT BACKGROUND
- 3 LPAP PLAN OVERVIEW & RECOMMENDATIONS
- 4 PROTOTYPICAL SHORELINE ALTERNATIVES | WHAT COULD IT LOOK LIKE
- 5 CONNECTING TO THE LAKEFRONT (survey closes July 31st | 10-15 minutes)
- 6 QUESTIONS FOR US

LAKEFRONT PUBLIC ACCESS PLAN

PLANNING CONTEXT

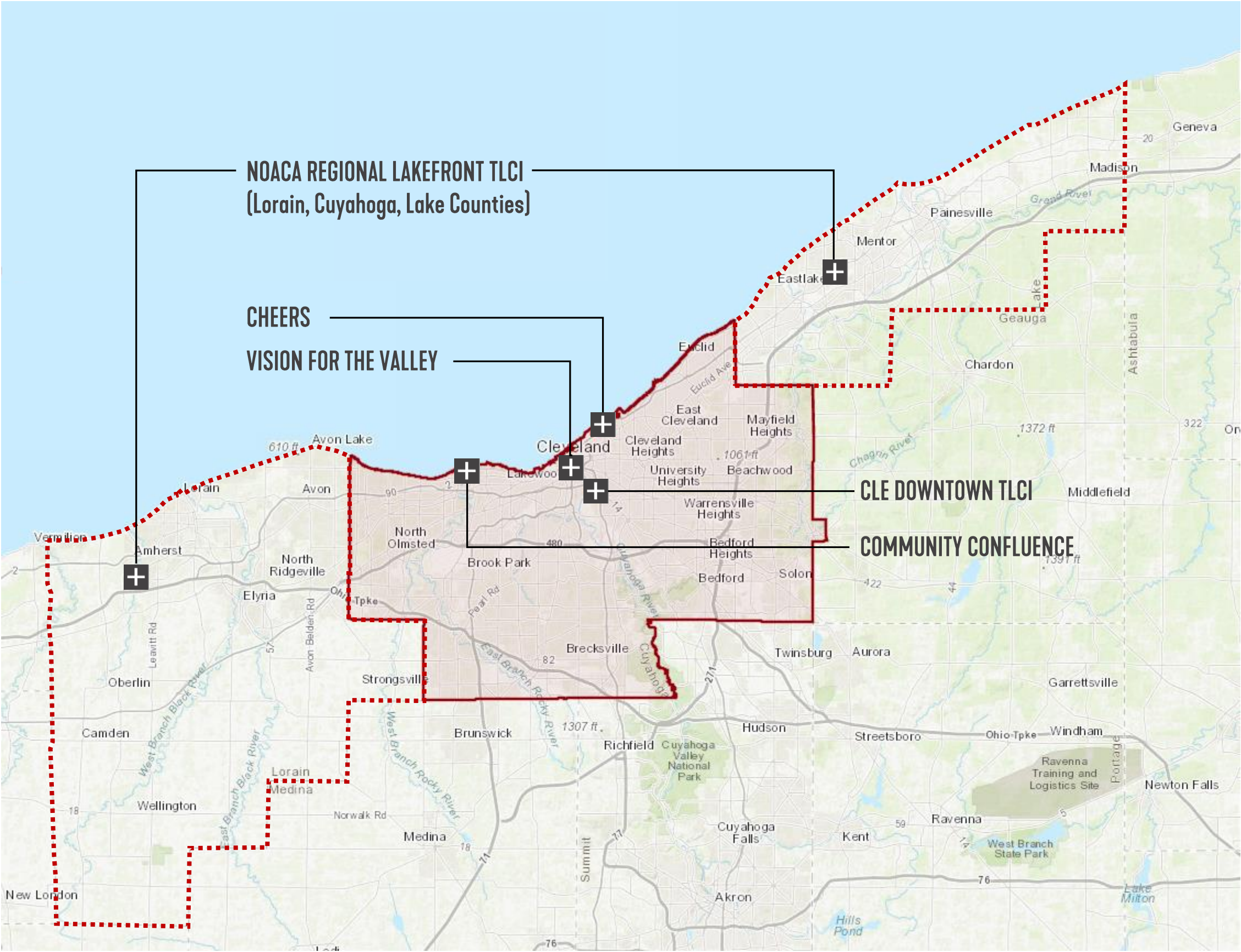
CUYAHOGA COUNTY LAKEFRONT PUBLIC ACCESS PLAN

LOCATION

- Shoreline
- Public & Private Lakefront Property
- Landward to Primary ROW

FOCUS & DETAIL

- Public Access (along shoreline)
- Erosion, Ecology, Stormwater Management
- Multi-Modal Transportation



LAKEFRONT PUBLIC ACCESS PLAN

INTEGRATING WITH EXISTING PLANS & IMPROVEMENTS




LAKEFRONT PUBLIC ACCESS PLAN

BUILDING ON THE EUCLID MODEL



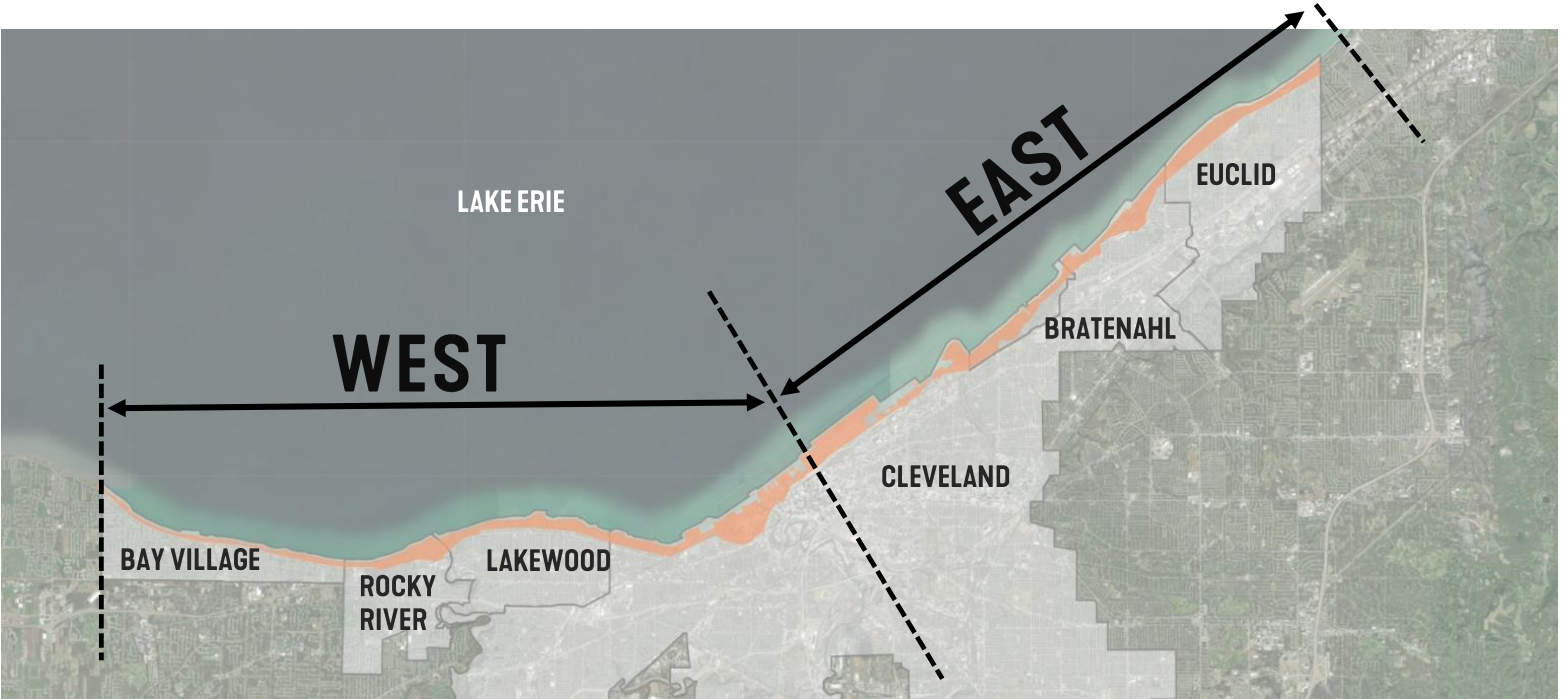
LAKEFRONT PUBLIC ACCESS PLAN

BUILDING ON THE EUCLID MODEL



LAKEFRONT PUBLIC ACCESS PLAN

PROCESS RECAP & RESULTING RECOMMENDATIONS



WE ARE HERE

COUNTY-WIDE
ROADMAP

LPAP PROJECT DESIGN & IMPLEMENTATION

PERMITTING
14 MONTHS

ITS BUILT!!!

1

IDENTIFY &
ANALYZE EXISTING
CONDITIONS

2

EXPLORE
OPPORTUNITIES
& ALTERNATIVES

3

LAKEFRONT
ACCESS PLAN
RECOMMENDATIONS



BUT FIRST, LET’S FIND OUT A LITTLE ABOUT YOU!

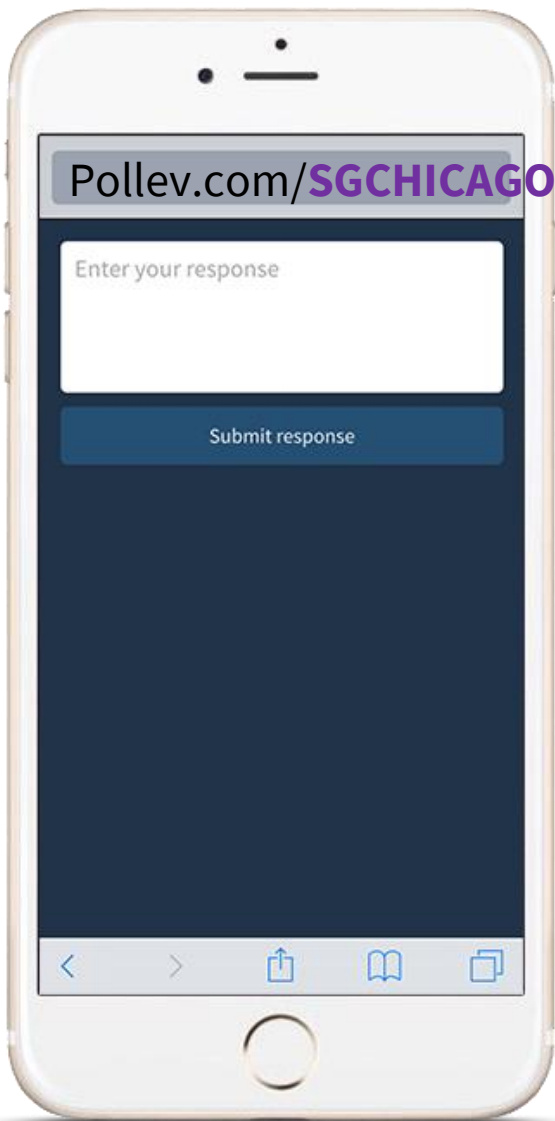
Responding with Poll Everywhere

Join by Web



- 1 Go to **PollEv.com**
- 2 Enter **SGCHICAGO**
- 3 Respond to activity

A



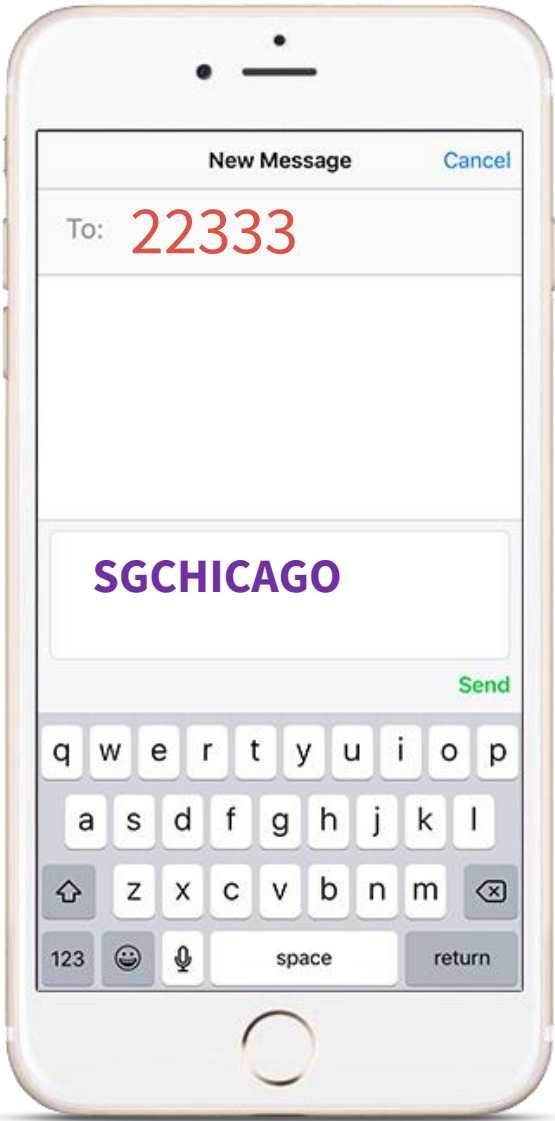
WEB VOTING

Join by Text



- 1 Text **SGCHICAGO** to **22333**
- 2 Text in your message

B



TEXT VOTING

Respond at pollev.com/sgchicago

Text **SGCHICAGO** to **22333** once to join, then **A or B**

Have you participated in any previous LPAP meetings?



Start the presentation to see live content. For screen share software, share the entire screen. Get help at pollev.com/app

When poll is active, respond at **pollev.com/sgchicago**

Text **SGCHICAGO** to **22333** once to join

In what community do you live?

Bay Village
Rocky River
Lakewood
Cleveland
Bratenahl
Euclid
Other

Start the presentation to see live content. For screen share software, share the entire screen. Get help at **pollev.com/app**

When poll is active, respond at **pollev.com/sgchicago**

Text **SGCHICAGO** to **22333** once to join

Did you previously respond to...

landowners survey

public survey

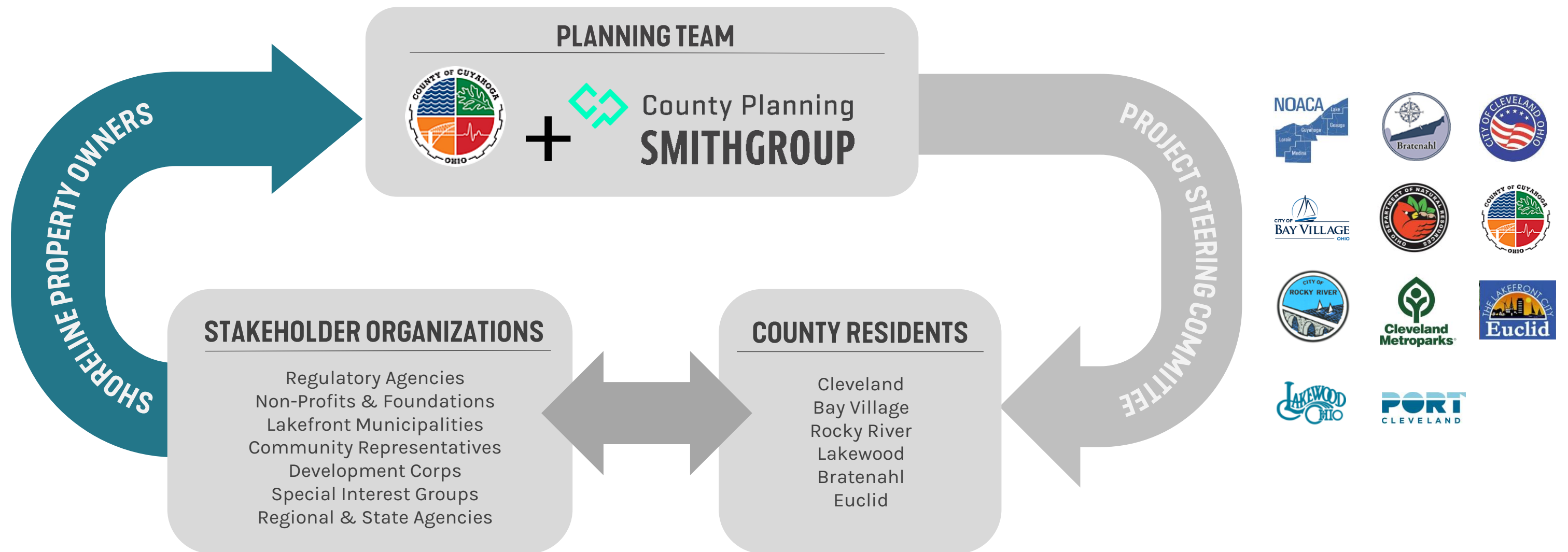
neither survey

both surveys

Start the presentation to see live content. For screen share software, share the entire screen. Get help at **pollev.com/app**

1

IDENTIFY & ANALYZE EXISTING CONDITIONS



1 IDENTIFY & ANALYZE EXISTING CONDITIONS

LAKEFRONT LANDOWNER SURVEY

1. 35% of lakefront property surveys returned (individual & association)
2. Landowner interest - ~~2~~ (9) letters of interest; ~~12~~ (16) group requests for more information
3. 70% positive response to allowing public access in exchange for shoreline protection (yes or maybe)
4. 25% With loss or potential loss of house/building
5. 150-200 meeting participants

PUBLIC SURVEY


1. Top rated lakefront park connections:
 - Lakewood Park to Edgewater Park
 - Edgewater Park to Wendy Park
2. 46% identify better/clearer connections as being key to increasing lakefront park visitation
3. 309 public survey responses (only 10% lakefront landowners)
4. 300 meeting participants (66% first time engaged)

1

EAST SIDE

IDENTIFY & ANALYZE EXISTING CONDITIONS

POTENTIAL LAKEFRONT PATH & ACCESS POINTS (PUBLIC AND/OR PRIVATE) & AMENITY OPPORTUNITIES







1

IDENTIFY & ANALYZE EXISTING CONDITIONS

POTENTIAL LAKEFRONT PATH & ACCESS POINTS (PUBLIC AND/OR PRIVATE) & AMENITY OPPORTUNITIES

WEST SIDE

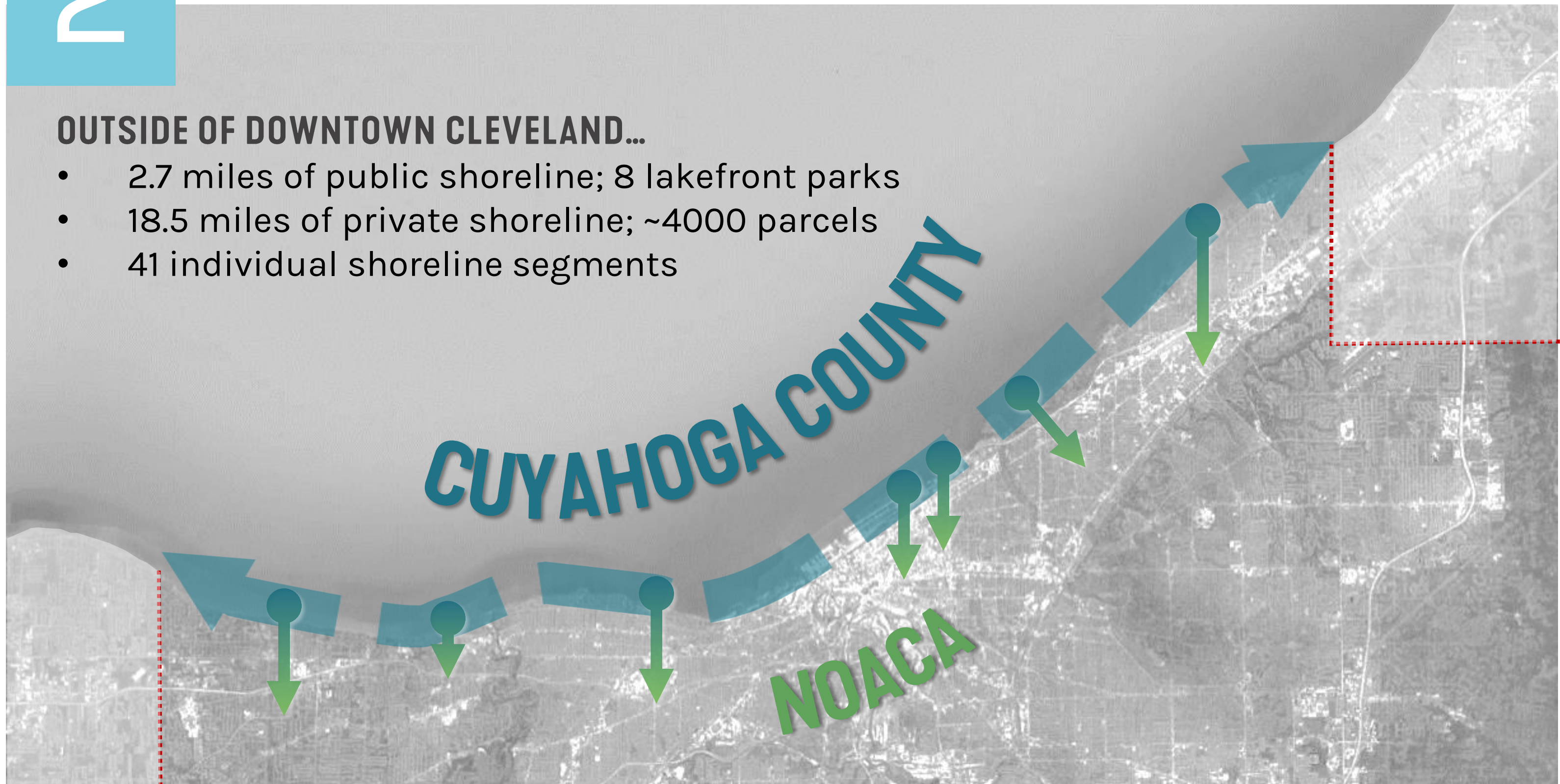


2

EXPLORE OPPORTUNITIES & ALTERNATIVES

OUTSIDE OF DOWNTOWN CLEVELAND...

- 2.7 miles of public shoreline; 8 lakefront parks
- 18.5 miles of private shoreline; ~4000 parcels
- 41 individual shoreline segments



2

EXPLORE OPPORTUNITIES & ALTERNATIVES

CRITERIA FOR HELPING PRIORITIZE INVESTMENTS



SOCIETY

- Public Interest in Lakefront Connectivity
- Ease of Public Accessibility
- Proximity to Existing Public Lakefront Access Points
- Equitable Access (Both income & race factors)
- Greatest Population Served

ECONOMY

- Private Investment Attraction
- Protects Existing Private Assets
- Protects Existing Public Assets

ECOLOGY

- Shoreline Erosion/Stability
- Habitat Enhancement
- Flooding/Stormwater Enhancement

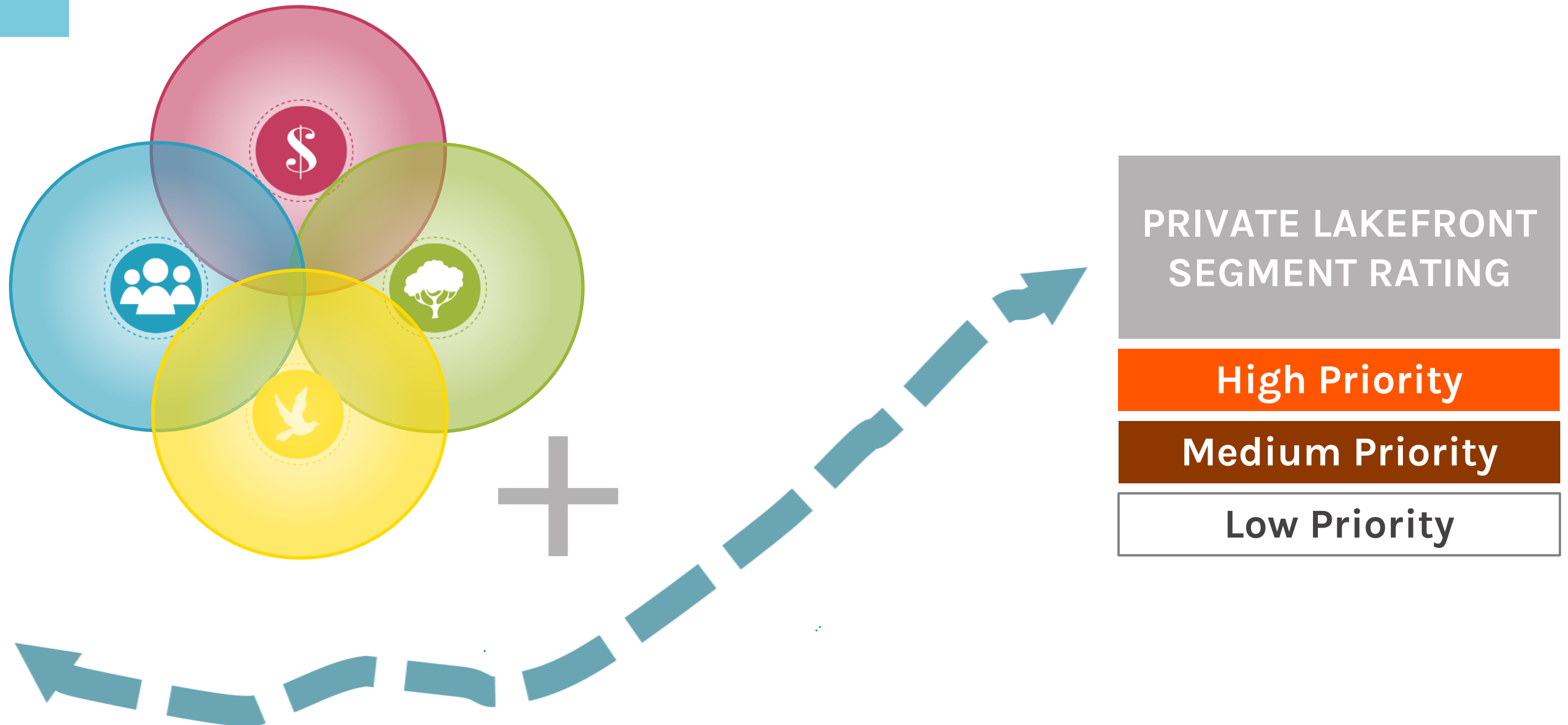
HUMAN SPIRIT

- Priority Amenities/Activities
- Unique Natural Asset

2

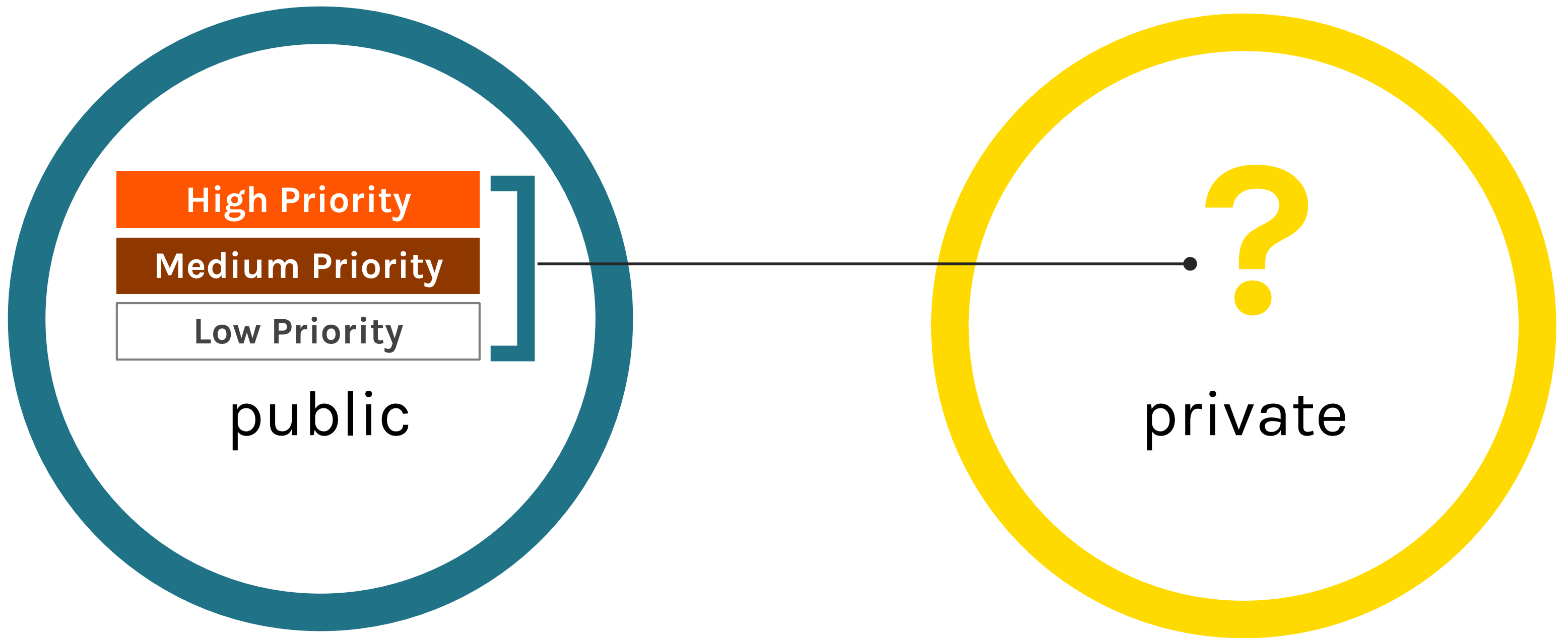
EXPLORE OPPORTUNITIES & ALTERNATIVES

SEGMENT RATING BASED ON CRITERIA DETERMINES PRIORITY



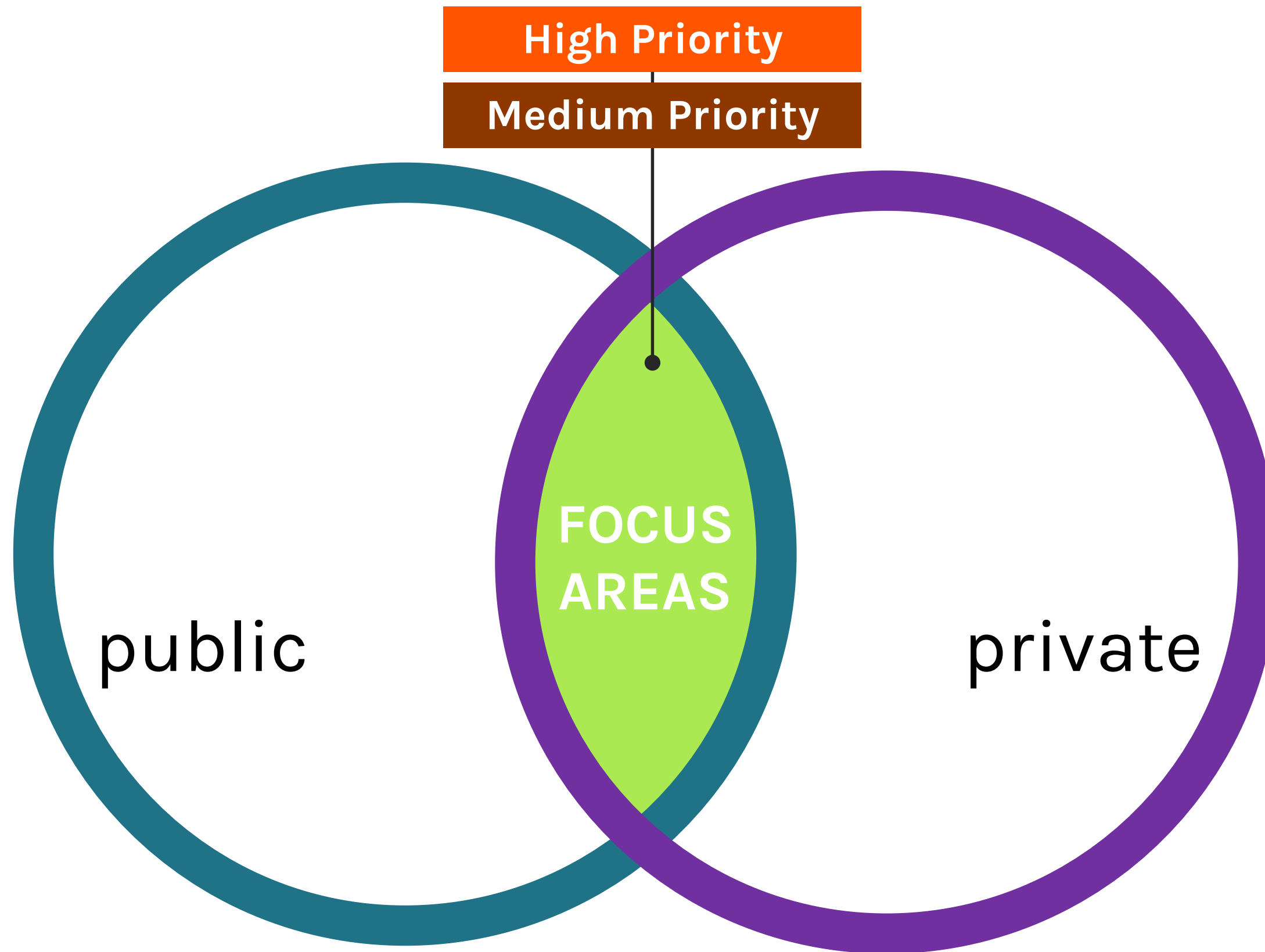
3

LAKEFRONT ACCESS PLAN RECOMMENDATIONS



3

LAKEFRONT ACCESS PLAN RECOMMENDATIONS



When poll is active, respond at pollev.com/sgchicago

Text **SGCHICAGO** to **22333** once to join

What best describes you?

Lakefront Property
Owner

Non Lakefront Cuyahoga
County Resident

Resident outside
Cuyahoga County

Start the presentation to see live content. For screen share software, share the entire screen. Get help at pollev.com/app

3

LAKEFRONT ACCESS PLAN RECOMMENDATIONS

ADVANCING BEYOND THE PLAN

PRIVATE LAKEFRONT
SEGMENT PRIORITY RATING

High

Medium

public

private

Focus Area

1) Letters of Interest

- General items addressed in future agreement
- Informal, non-binding for either party

2) MOUs

- Specific items addressed
- Willingness to provide future easements & use of riparian interest
- Semi-Formal, non-binding for either party

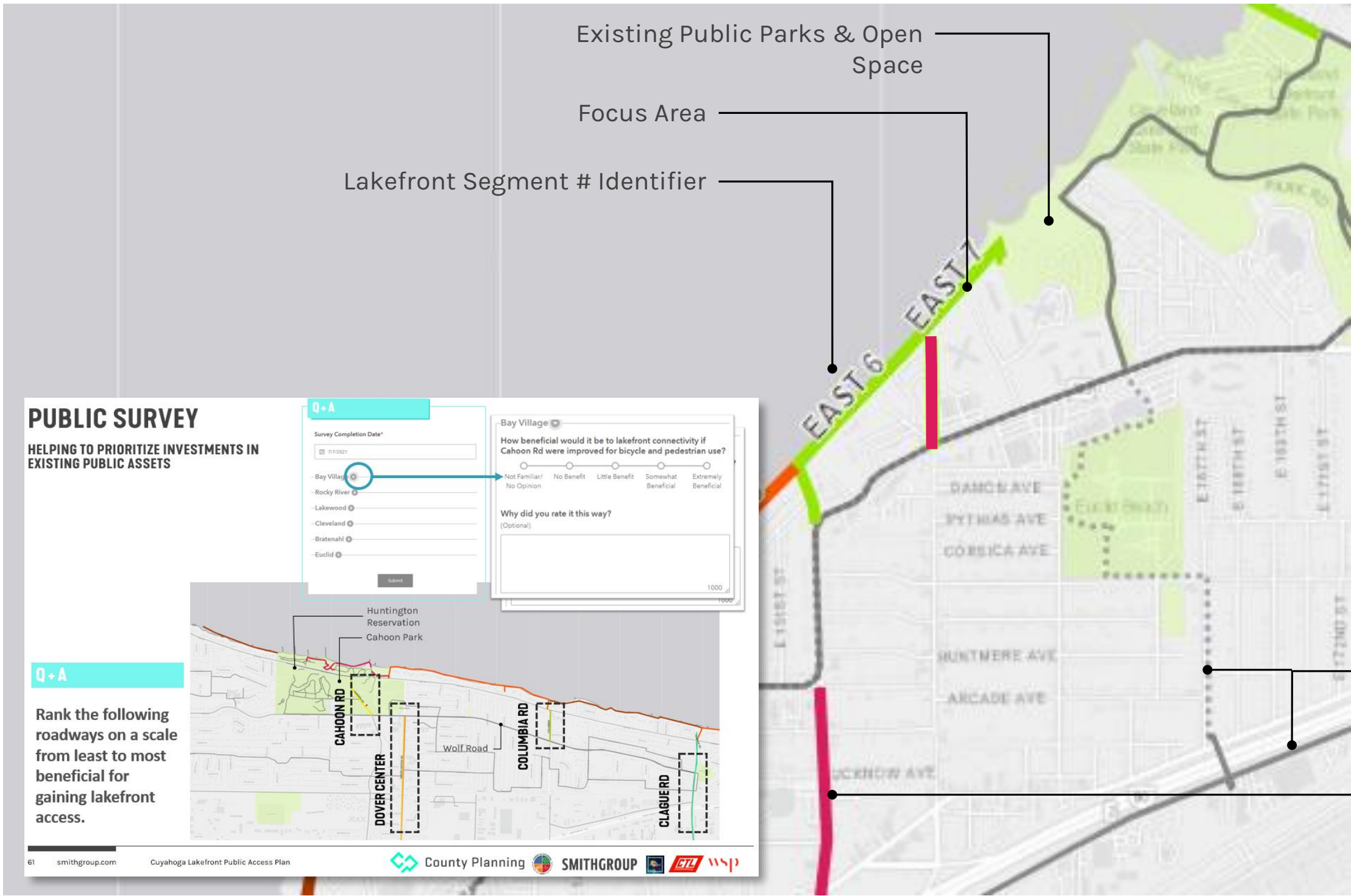
3) Easements

- Exact description of easement locations
- Commitment to use / transfer riparian interest
- Binding for both parties
- Basis for permit application

3

LAKEFRONT ACCESS PLAN RECOMMENDATIONS

THE KEY TO UNDERSTANDING THE NEXT SERIES OF DIAGRAMS



PRIVATE LAKEFRONT
SEGMENT PRIORITY
RATING

Focus Area

High

Medium

Low

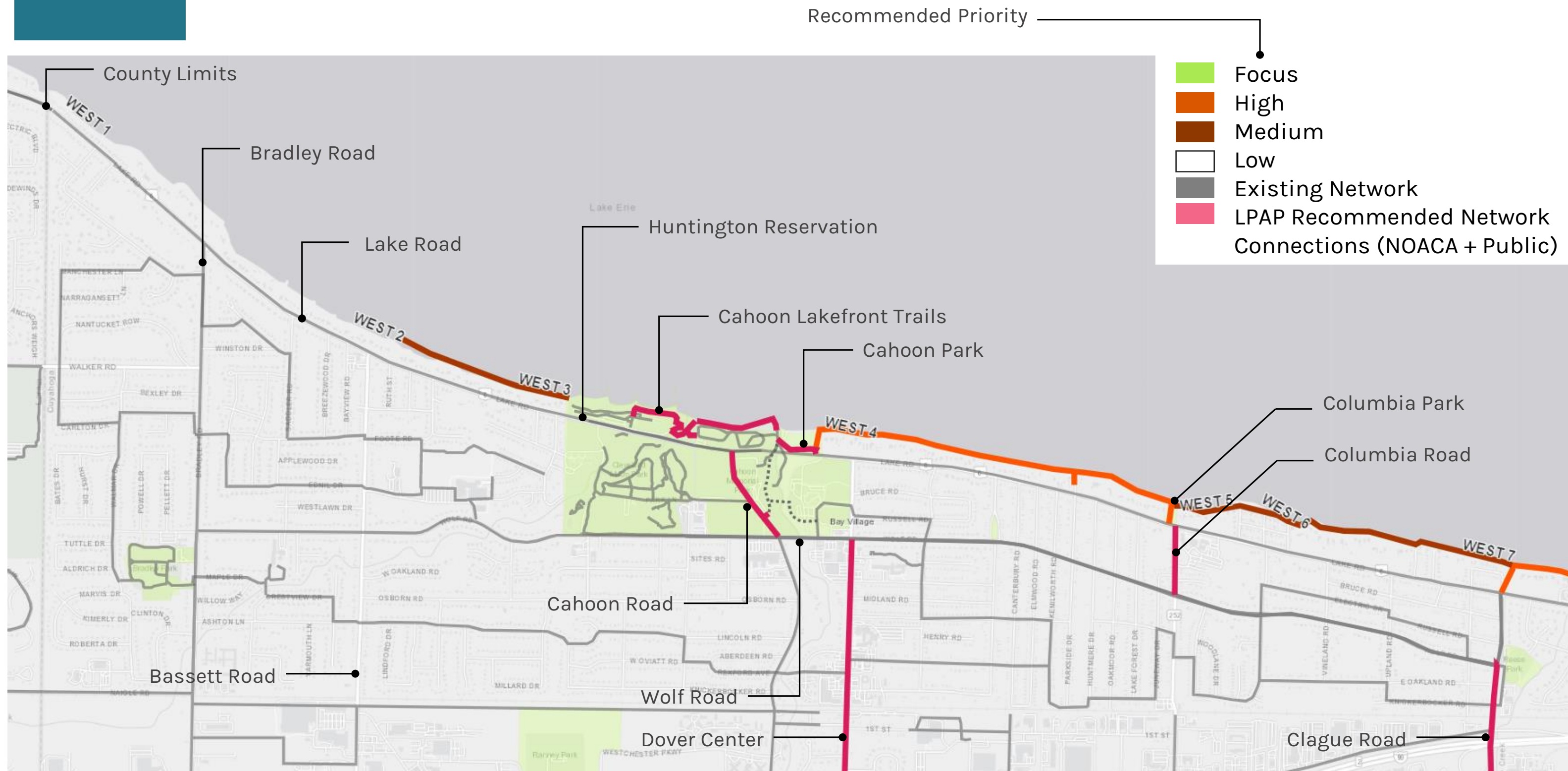
+

Existing Network

LPAP Recommended
Network Connections
(NOACA + Public)

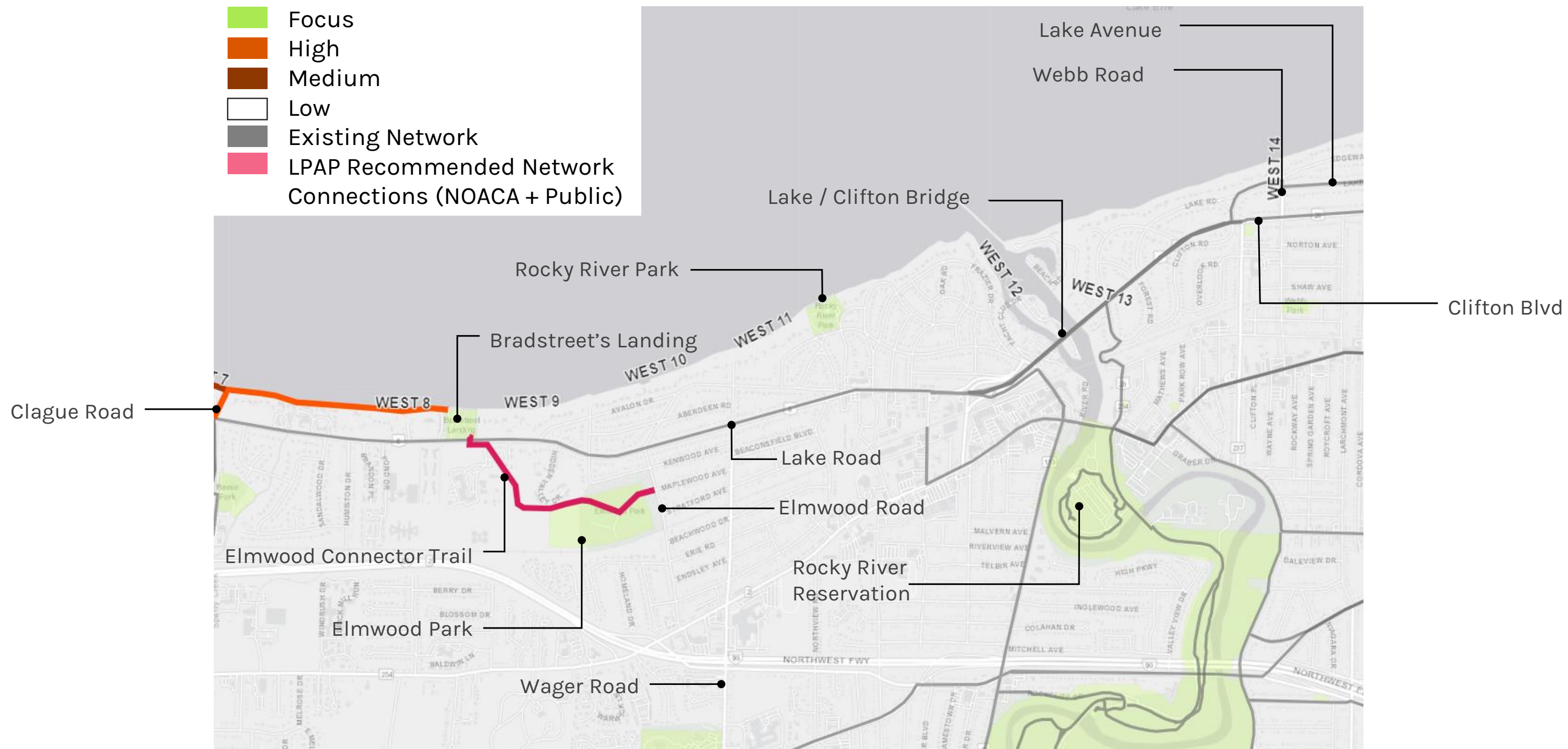
LAKEFRONT ACCESS PLAN RECOMMENDATIONS

LAKEFRONT SEGMENT PRIORITIES & NETWORK CONNECTIONS – BAY VILLAGE



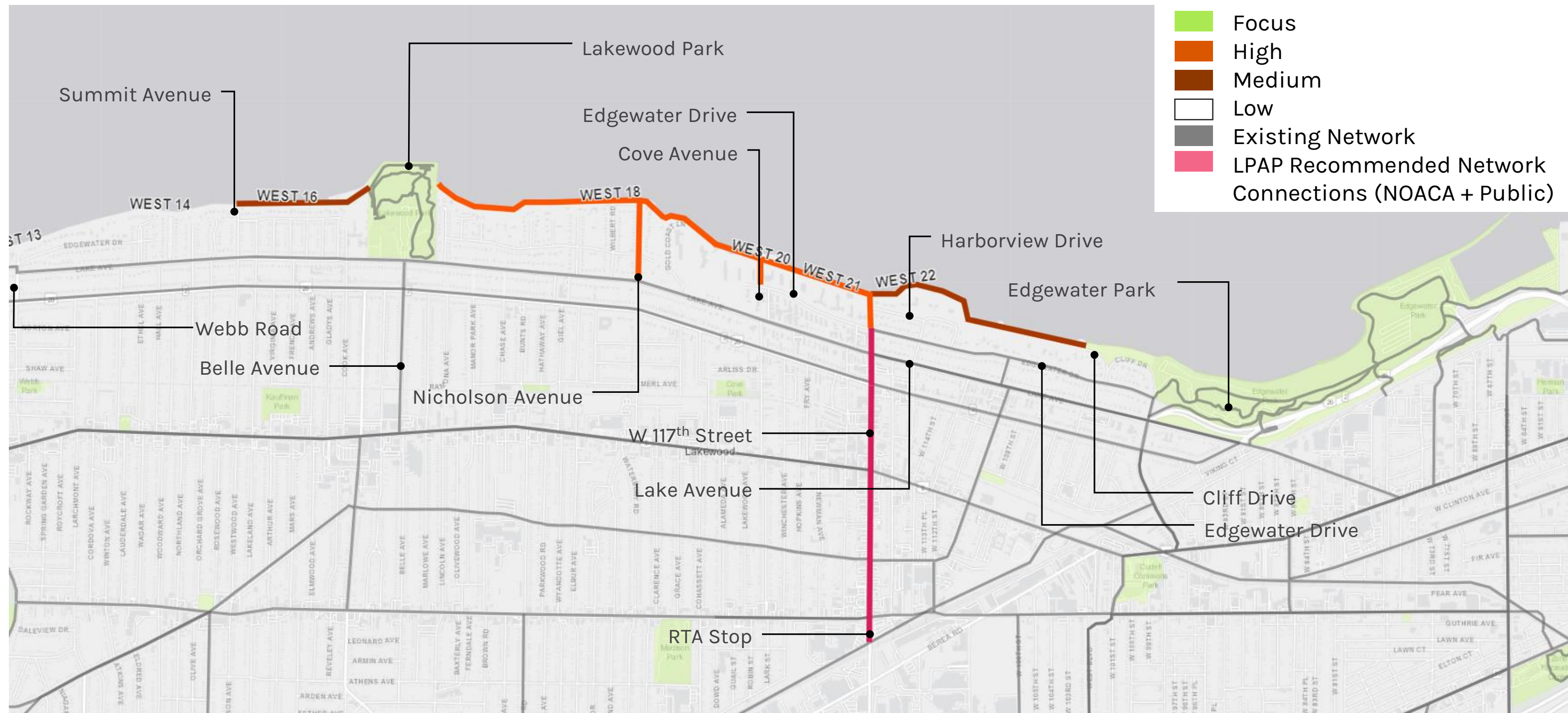
LAKEFRONT ACCESS PLAN RECOMMENDATIONS

LAKEFRONT SEGMENT PRIORITIES & NETWORK CONNECTIONS – ROCKY RIVER



LAKEFRONT ACCESS PLAN RECOMMENDATIONS

LAKEFRONT SEGMENT PRIORITIES & NETWORK CONNECTIONS – LAKEWOOD | CLEVELAND



3

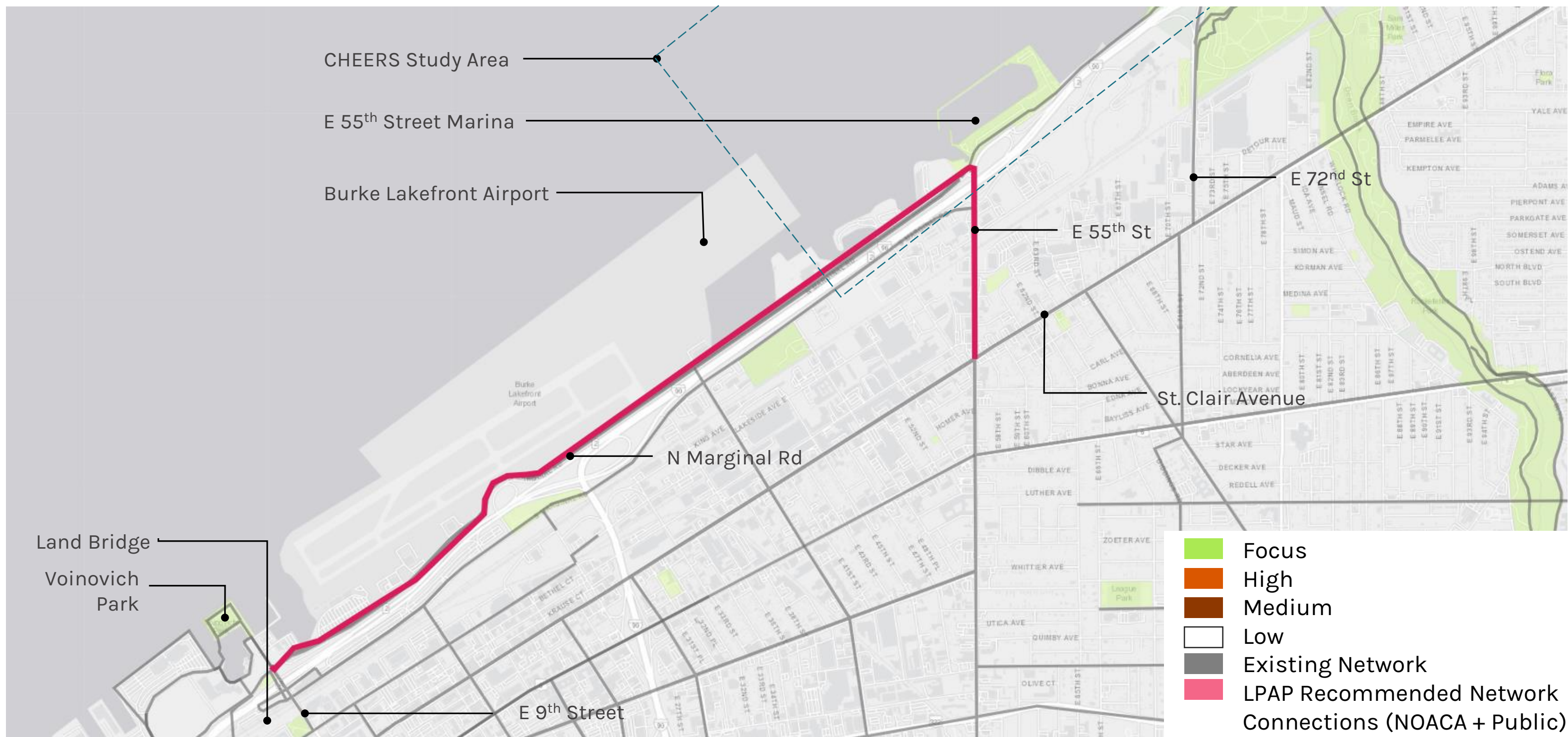
LAKEFRONT ACCESS PLAN RECOMMENDATIONS

LAKEFRONT SEGMENT PRIORITIES & NETWORK CONNECTIONS – LAKEWOOD | CLEVELAND



LAKEFRONT ACCESS PLAN RECOMMENDATIONS

LAKEFRONT SEGMENT PRIORITIES & NETWORK CONNECTIONS – CLEVELAND



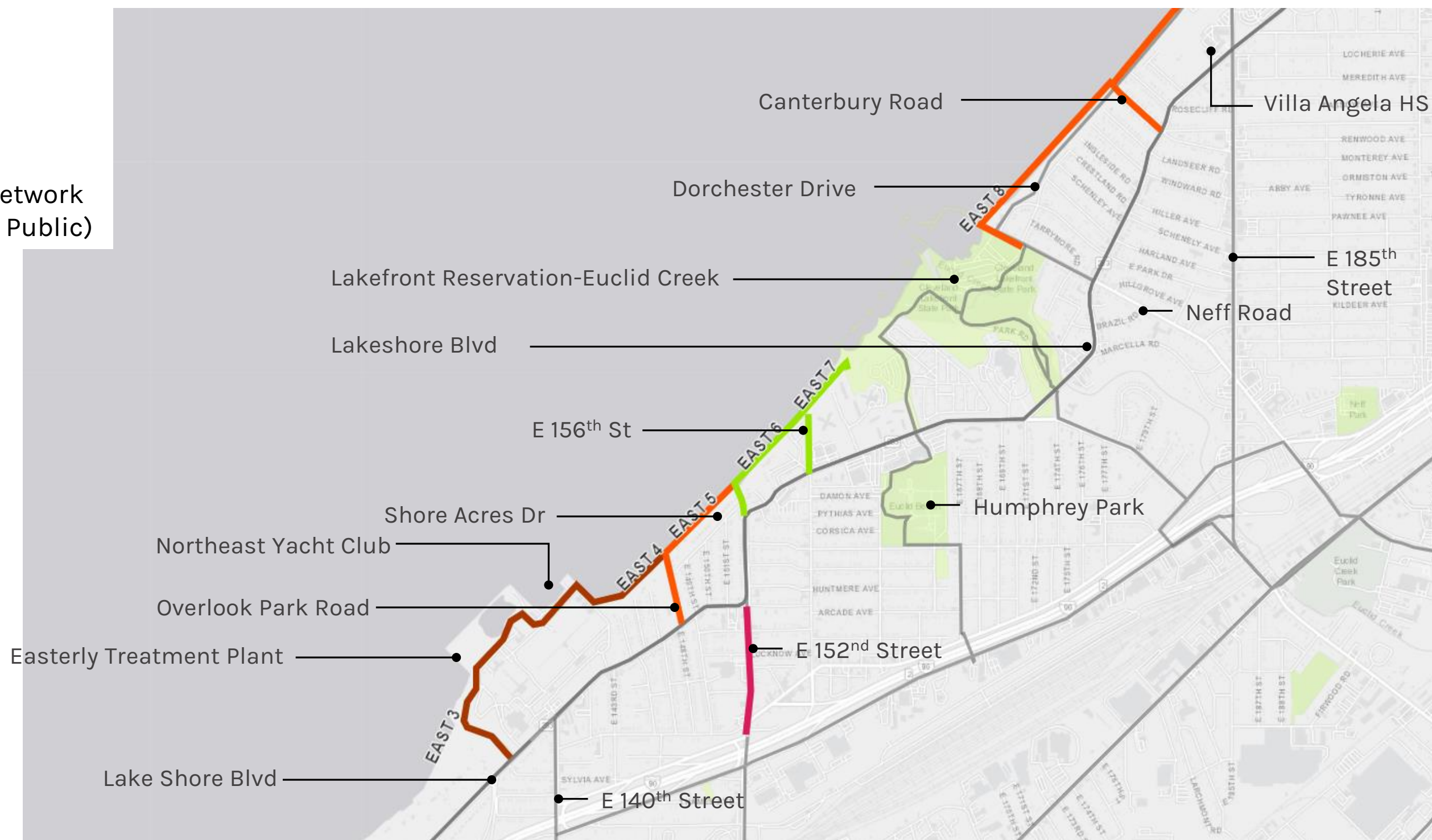
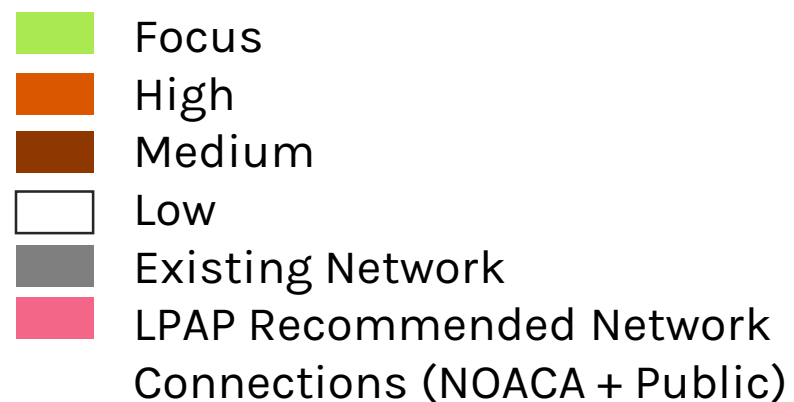
LAKEFRONT ACCESS PLAN RECOMMENDATIONS

LAKEFRONT SEGMENT PRIORITIES & NETWORK CONNECTIONS – BRATENAHL



LAKEFRONT ACCESS PLAN RECOMMENDATIONS

LAKEFRONT SEGMENT PRIORITIES & NETWORK CONNECTIONS – CLEVELAND

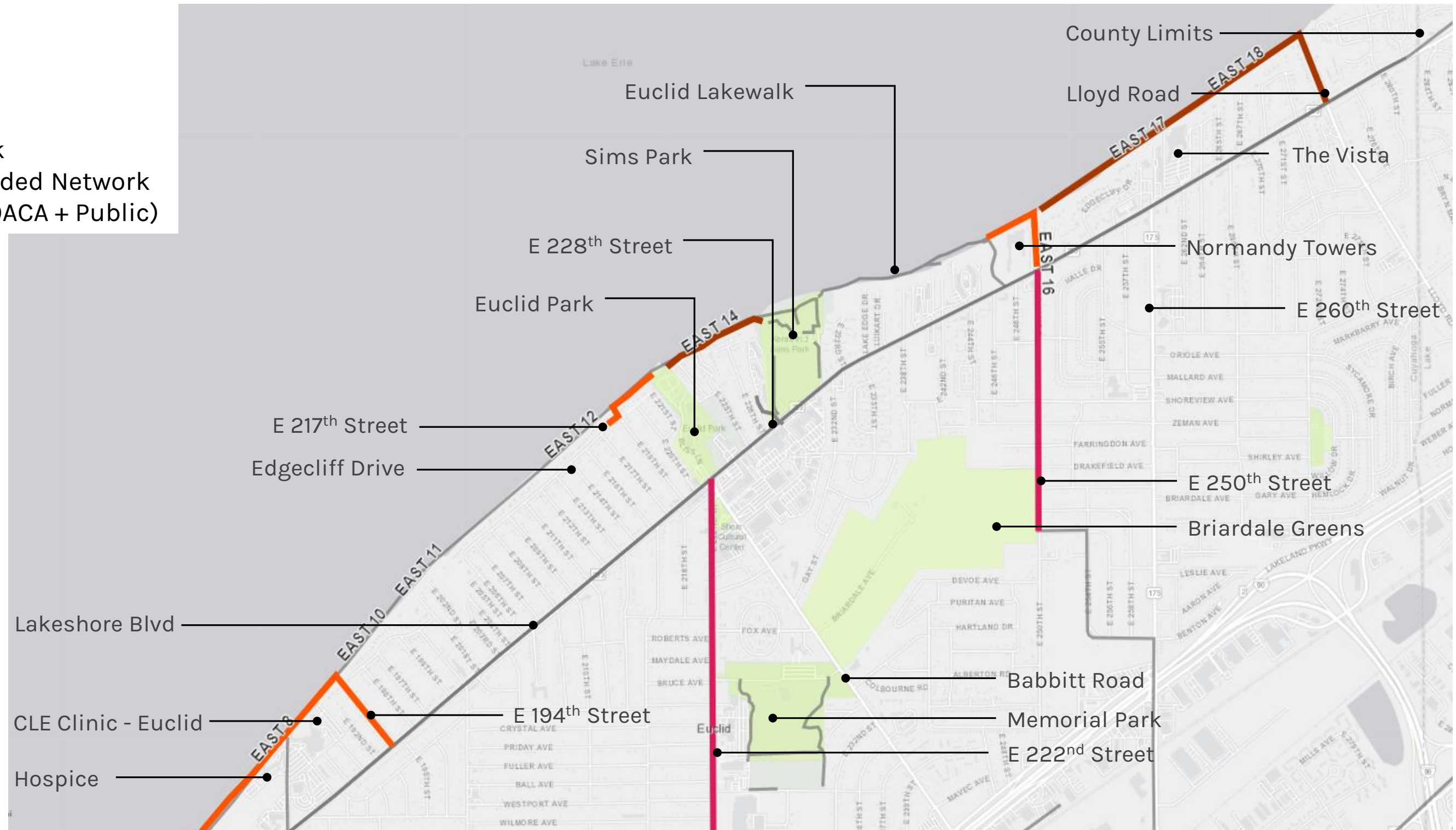


3

LAKEFRONT ACCESS PLAN RECOMMENDATIONS

LAKEFRONT SEGMENT PRIORITIES & NETWORK CONNECTIONS – EUCLID

- Focus
- High
- Medium
- Low
- Existing Network
- LPAP Recommended Network Connections (NOACA + Public)



3

LAKEFRONT ACCESS PLAN RECOMMENDATIONS

SUMMARIZING THE POTENTIAL

Trail Network Priority	Lakefront Segments	Miles of Lakefront
Focus Areas	2	0.4
High	12	5.1
Medium	11	4.8
Low	16	8.3

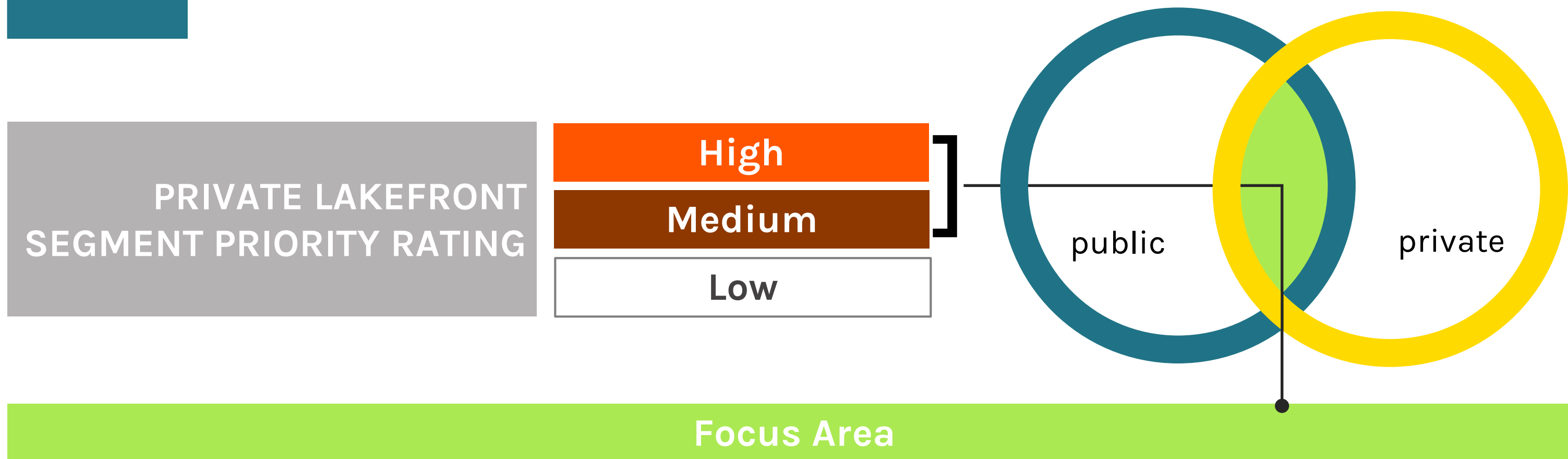
25 segments
10.2 Miles

Existing	10	2.7
----------	----	-----

3

LAKEFRONT ACCESS PLAN RECOMMENDATIONS

ADVANCING BEYOND THE PLAN



1) Letters of Interest

- General items addressed in future agreement
- Informal, non-binding for either party

2) MOUs

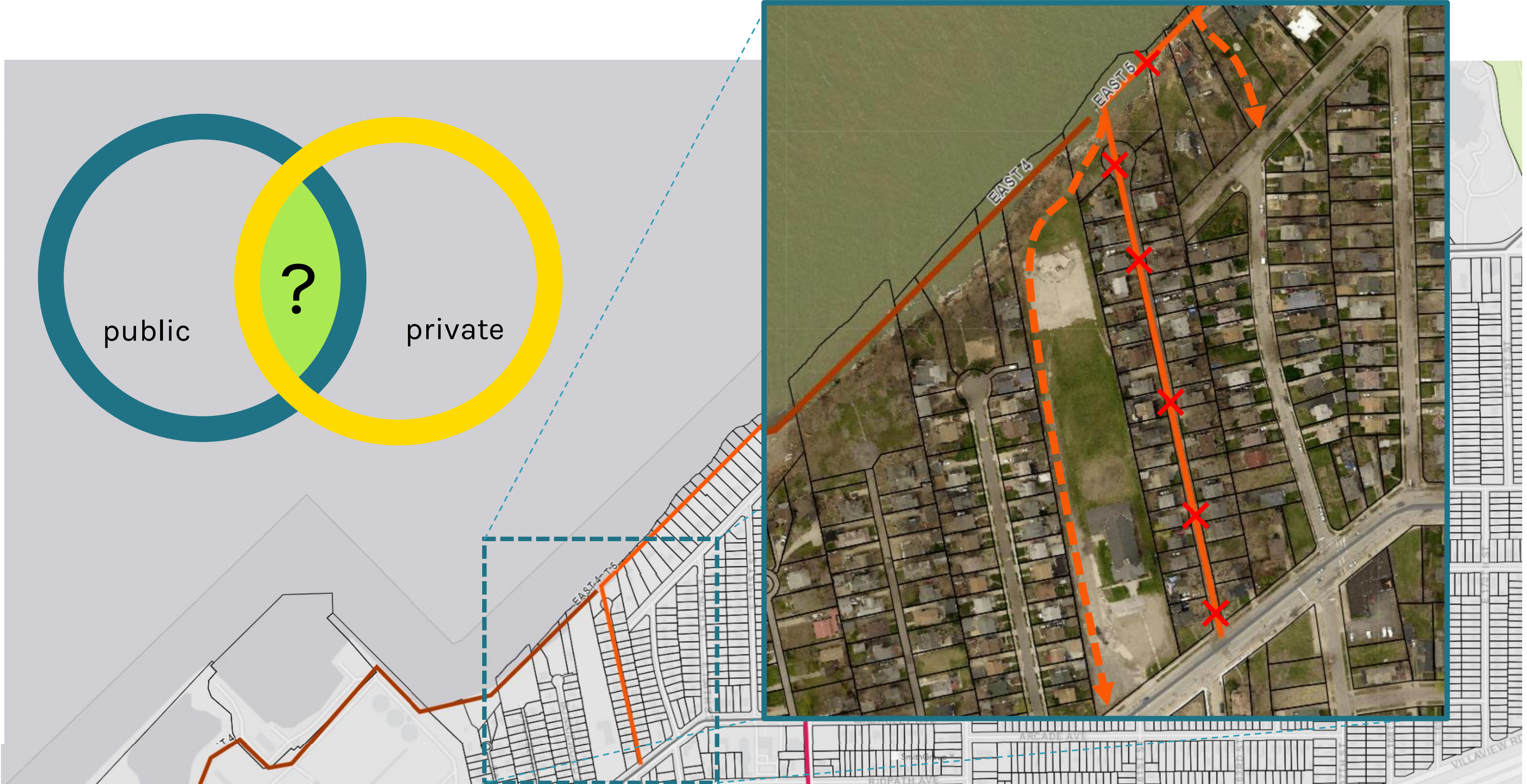
- Specific items addressed
- Willingness to provide future easements & use of riparian interest
- Semi-Formal, non-binding for either party

3) Easements

- Exact description of easement locations
- Commitment to use / transfer riparian interest
- Legally binding for both parties
- Basis for permit application


AM I IN OR AM I OUT? (SEE THE COUNTY LPAP WEBSITE)

IT IS THE BEGINNING, NOT THE END OF A DIALOG WITH LAKEFRONT LANDOWNERS




AM I IN OR AM I OUT? (SEE THE COUNTY LPAP WEBSITE)


IT IS THE BEGINNING, NOT THE END OF A DIALOG WITH LAKEFRONT LANDOWNERS



IMPLEMENTING THE LPAP: BP-EB FOCUS AREA

ALIGNMENT BETWEEN LAKEFRONT LANDOWNERS & LPAP





OHIO DEPARTMENT OF
NATURAL RESOURCES

Buy & Apply Go & Do Discover & Learn Rules & Regulations Business & Industry

Language Translation

Get the latest information about [COVID-19](#) and what ODNR is doing during these uncertain times. [View More](#)

An Official Site of [Ohio.gov](#)

ODNR / Grant Opportunities / Erosion Emergency Assistance Grant

Available Grants

Grant Opportunities


EROSION EMERGENCY ASSISTANCE GRANT



\$1M AWARDED

The most recent Ohio Capital Bill, enacted through S.B. 310, provides \$5 million for Erosion Emergency Assistance Grants to assist with erosion control projects that are necessary for the immediate preservation of the health, safety, and welfare of the residents of the local subdivision requesting assistance. "Local subdivisions" are limited to counties, municipal corporations, townships, sanitary districts, and regional water and sewer districts.


ATTACHMENT


 Erosion Emergency Assistance Grant Application

DOWNLOAD


ADDITIONAL DOWNLOADS

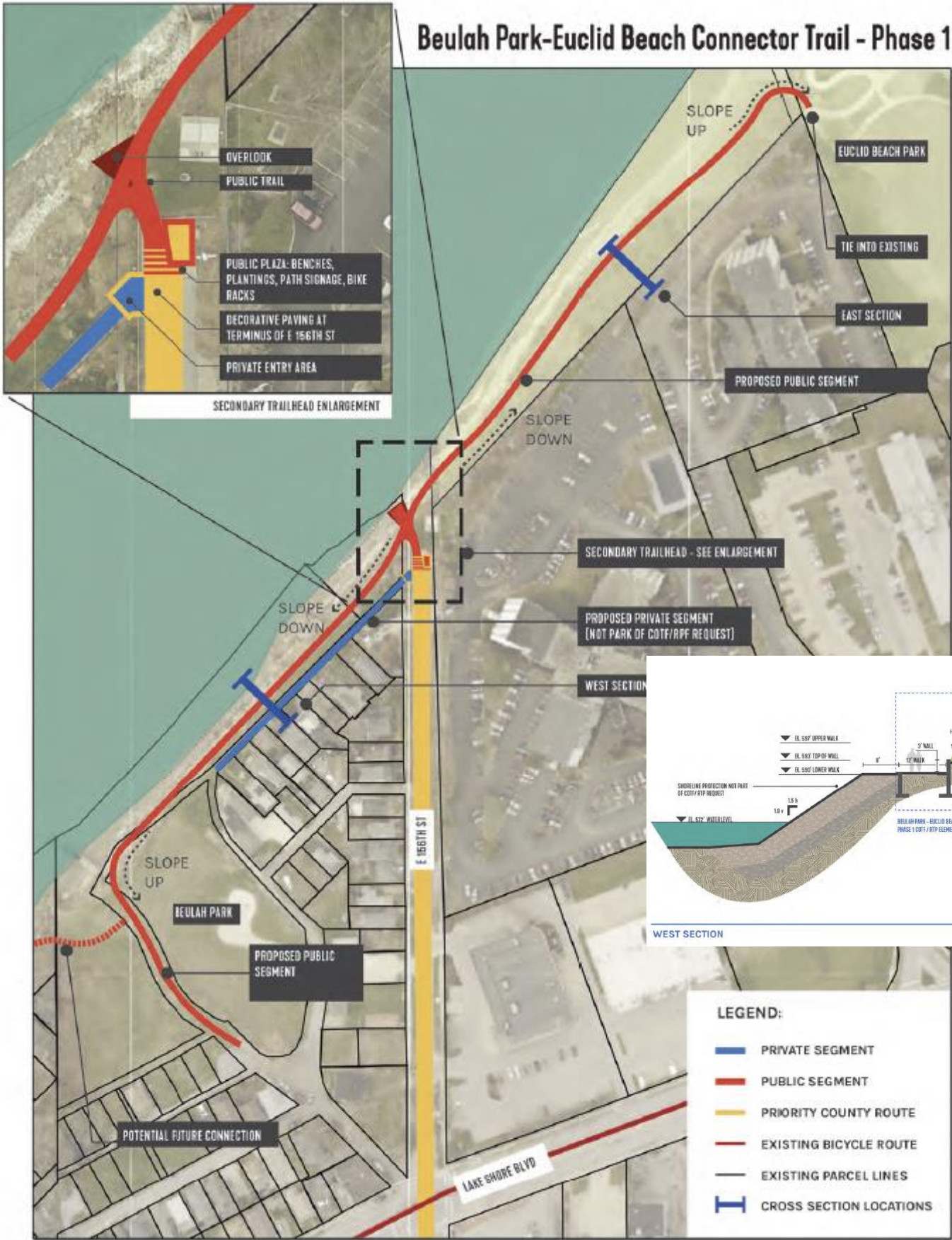
Required Forms

 REQUIRED: Budget Form [xlsx]

 REQUIRED: Affidavit [pdf]

Helpful Documents

 Application Checklist [pdf]



IMPLEMENTING THE LPAP

FINDING ADDITIONAL DOLLARS TO CONTINUE EXPLORING PARTNERSHIPS AND BUILDING PUBLIC IMPROVEMENTS



U.S. CONGRESSWOMAN

MARCY KAPTUR

SERVING THE 9TH DISTRICT OF OHIO


ABOUT MARCY SERVICES PRIORITIES

Member Designated Transportation Projects


Project Sponsor: Cuyahoga County

Project Name/Location: Multimodal Lakefront Access, Cuyahoga County, Ohio

Requested Amount: \$2,000,000.00

 Language Translation

An Official Site of [Ohio.gov](#)



OHIO DEPARTMENT OF NATURAL RESOURCES

Buy & Apply Go & Do Discover & Learn Rules & Regulations Business & Industry

Information about [COVID-19](#) and what ODNR is doing during these uncertain times. [View More](#)

ODNR / Grant Opportunities / Coastal Management Assistance Grants

Available Grants


Grant Opportunities

COASTAL MANAGEMENT ASSISTANCE GRANTS

The Coastal Management Assistance Grant program is a competitive annual grant opportunity offered through the Ohio Coastal Management Program. Grants can be issued to eligible entities for water quality improvement, coastal planning, education programs, land acquisition, research, public access, habitat restoration, and other purposes. More than \$6 million in Coastal Management Assistance Grants have been awarded for 146 projects in Ohio since the program began in 1998.


FUNDING AVAILABILITY

Funding is provided through the National Oceanic and Atmospheric Administration (NOAA) in the U.S. Department of Commerce. Approximately \$300,000 to \$500,000 total is available for projects annually. Applications should request \$50,000 to \$150,000 in federal funds.

LAUNCH 

Coastal Grants Map Viewer

ATTACHMENT

 2020 CMAG Webinar Presentation

DOWNLOAD

SERVICES CONTACT COVID-19



SHERROD BROWN
U.S. SENATOR FOR OHIO

NEWSLETTER SIGN-UP



TRANSPORTATION, HOUSING AND URBAN DEVELOPMENT CDS REQUESTS

Bay Village Lakefront Redevelopment

Recipient Name: Bay Village

Project Purpose: We are requesting funding for engineering a lakefront redevelopment project in Bay Village on Lake Erie. The project, based on a comprehensive public access study linked below and attached, will create multimodal lake access and protect the crumbling shoreline from further erosion. The first step in the project is engineering to stabilize the bluff in the western portion of the park.

City of Euclid - East 185th Street

Recipient Name: City of Euclid

Project Purpose: The Cities of Euclid and Cleveland are collaborating to modernize a 1.6 mile stretch of a county road from Interstate 90 to the shores of Lake Erie to improve the right of way environment for this strong local retail business district and corridor as well as enhance safety for all users. Through this appropriation, the City of Euclid aspires to construct improvements on the street to enhance mobility of cyclists and pedestrians and to enhance one dozen transit waiting environments including two layover areas for RTA, the local transit authority. Equitable access to Lake Erie is paramount to our community's transformation and this corridor is a key connector and a priority corridor in the Cuyahoga County Lakefront Plan.



LAKEFRONT ACCESS PLAN GOALS

SOME FREQUENTLY ASKED QUESTIONS FROM EARLIER EVENTS

LAKEFRONT LANDOWNER SURVEY

- 1. What will it look like? (specific to my property)
- 2. East | West bluff conditions are different.
- 3. How will public and private interests be balanced? (privacy, safety, hours of operation, etc.)
- 4. Who is responsible for doing what? (funding, agreements, etc.)

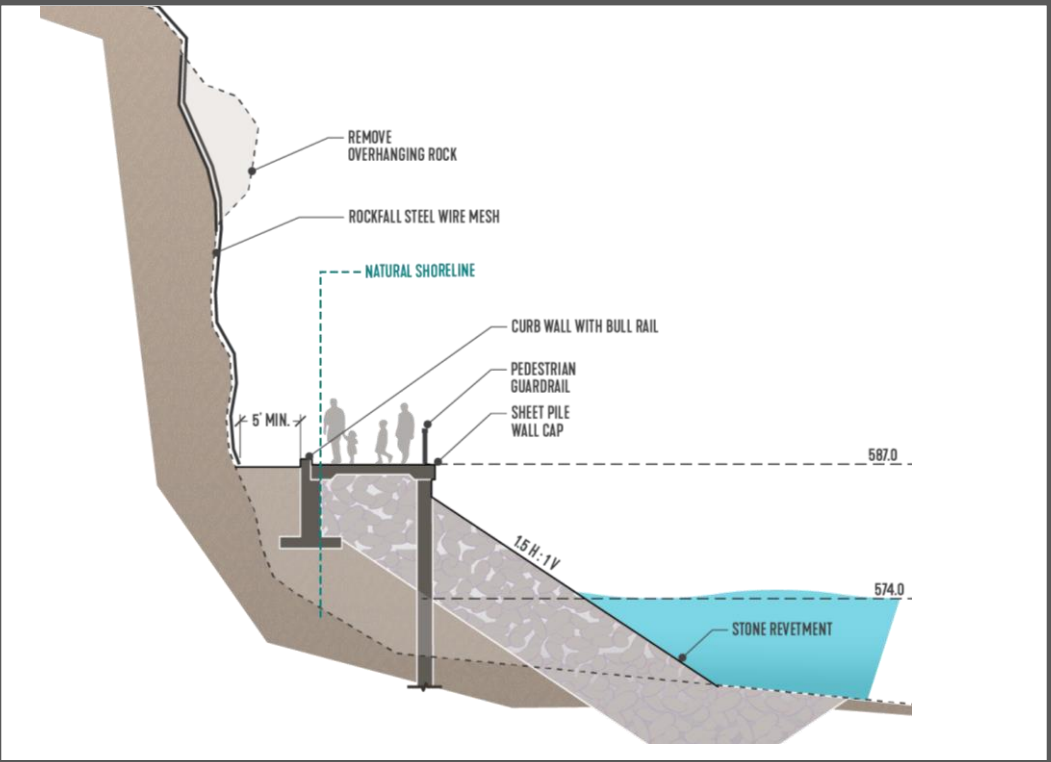
PUBLIC SURVEY

- 1. What will it look like? (west versus east)
- 2. How will lakefront trails be managed? What about safety?
- 3. Is paddlecraft access being considered/integrated?

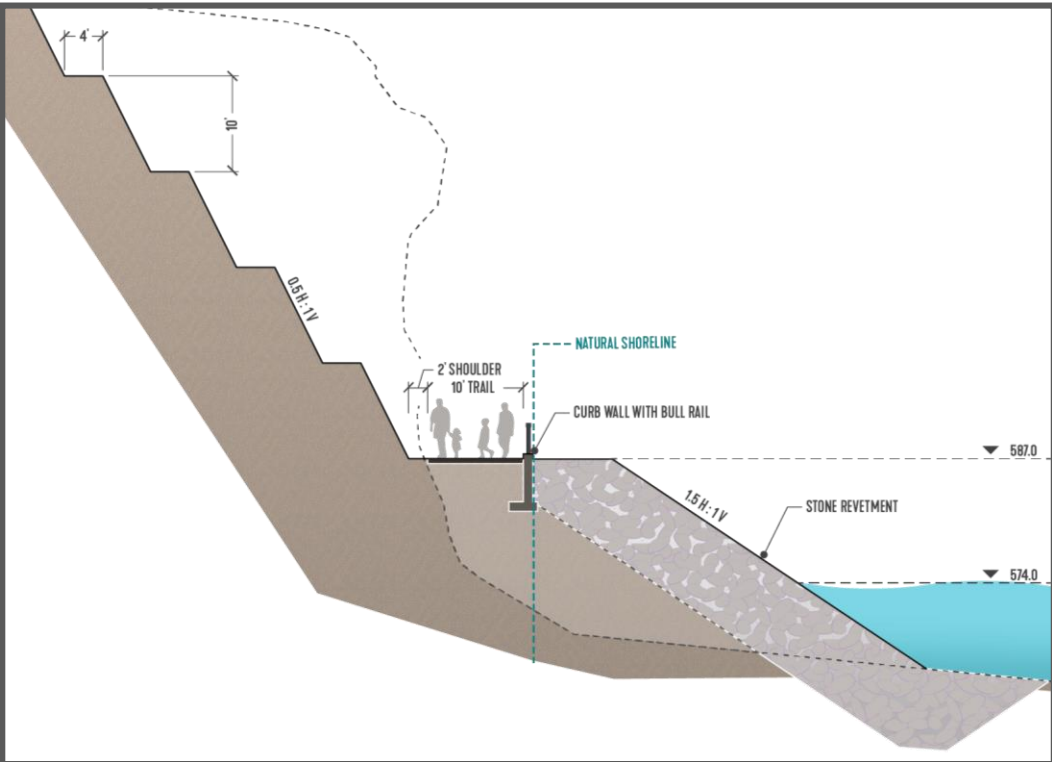


WHAT WILL IT LOOK LIKE? WEST & EAST ARE DIFFERENT!

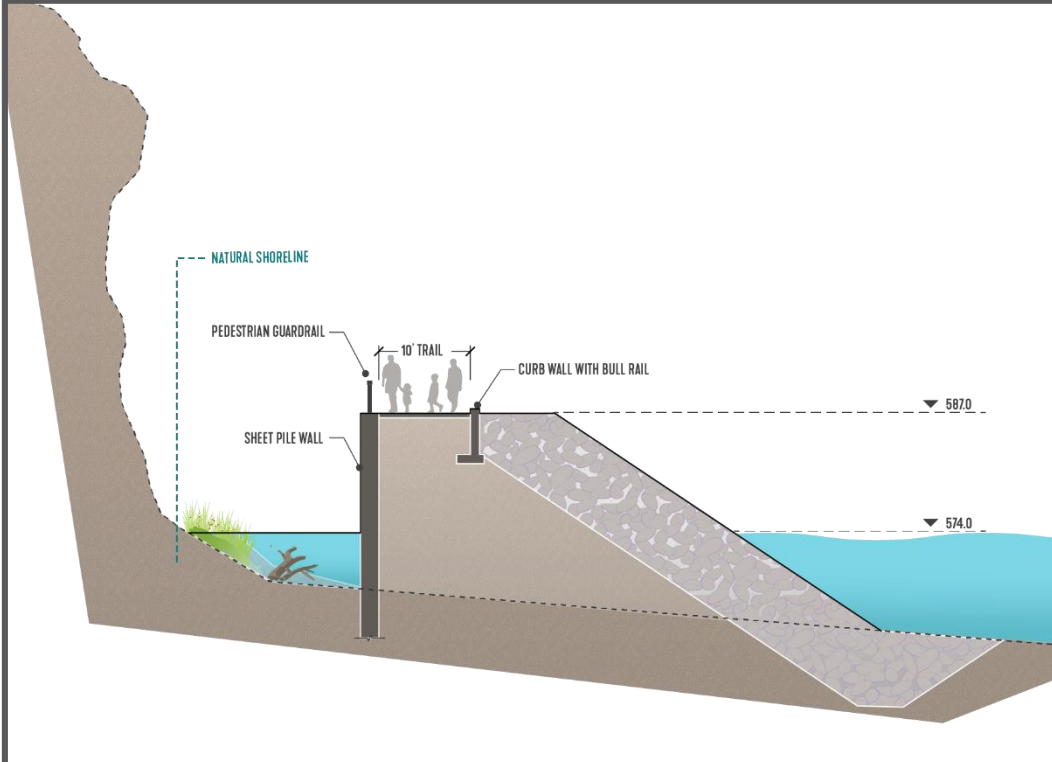
WEST SIDE



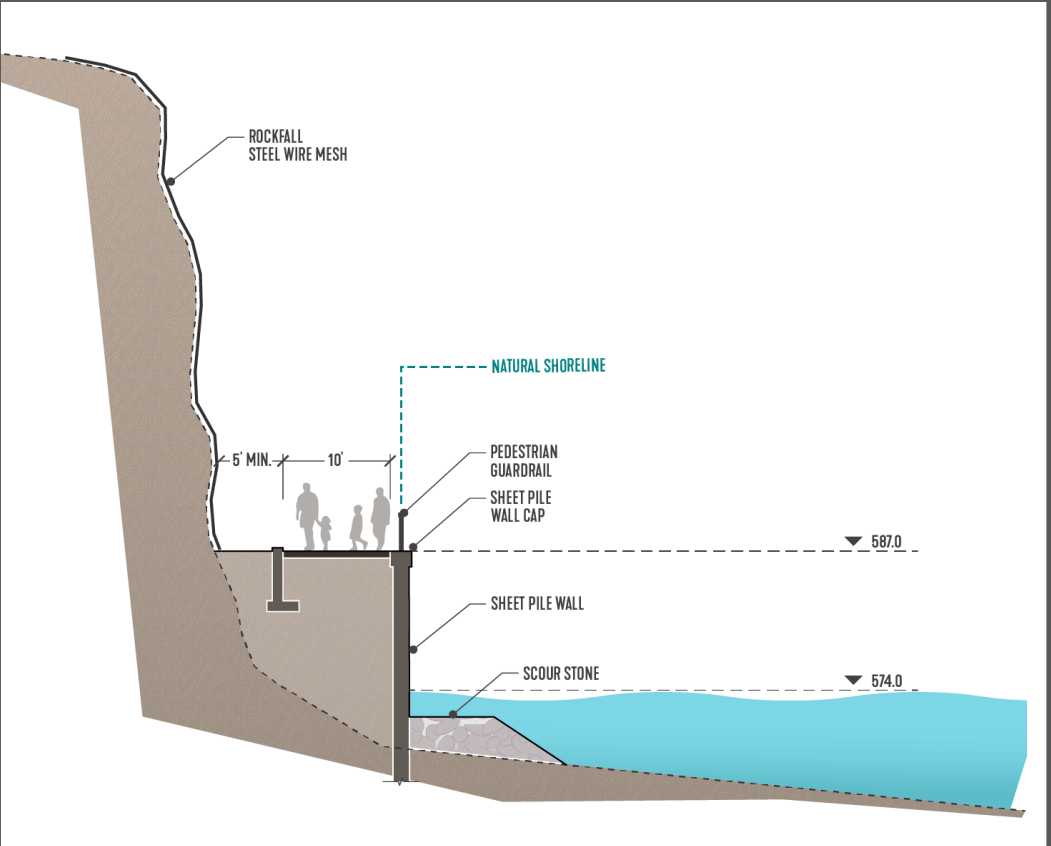
CANTILEVER TRAIL WITH REVETMENT



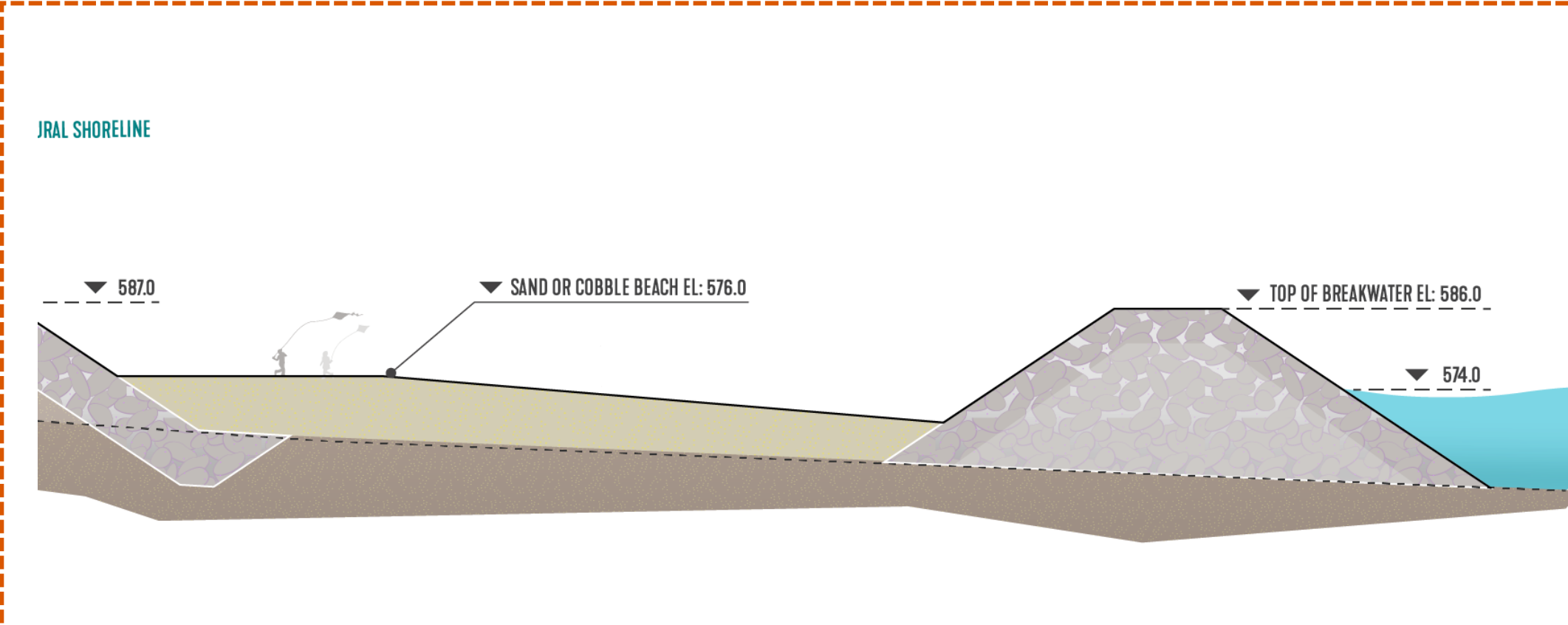
STEPPED BLUFF SLOPE



PARALLEL BREAKWATER



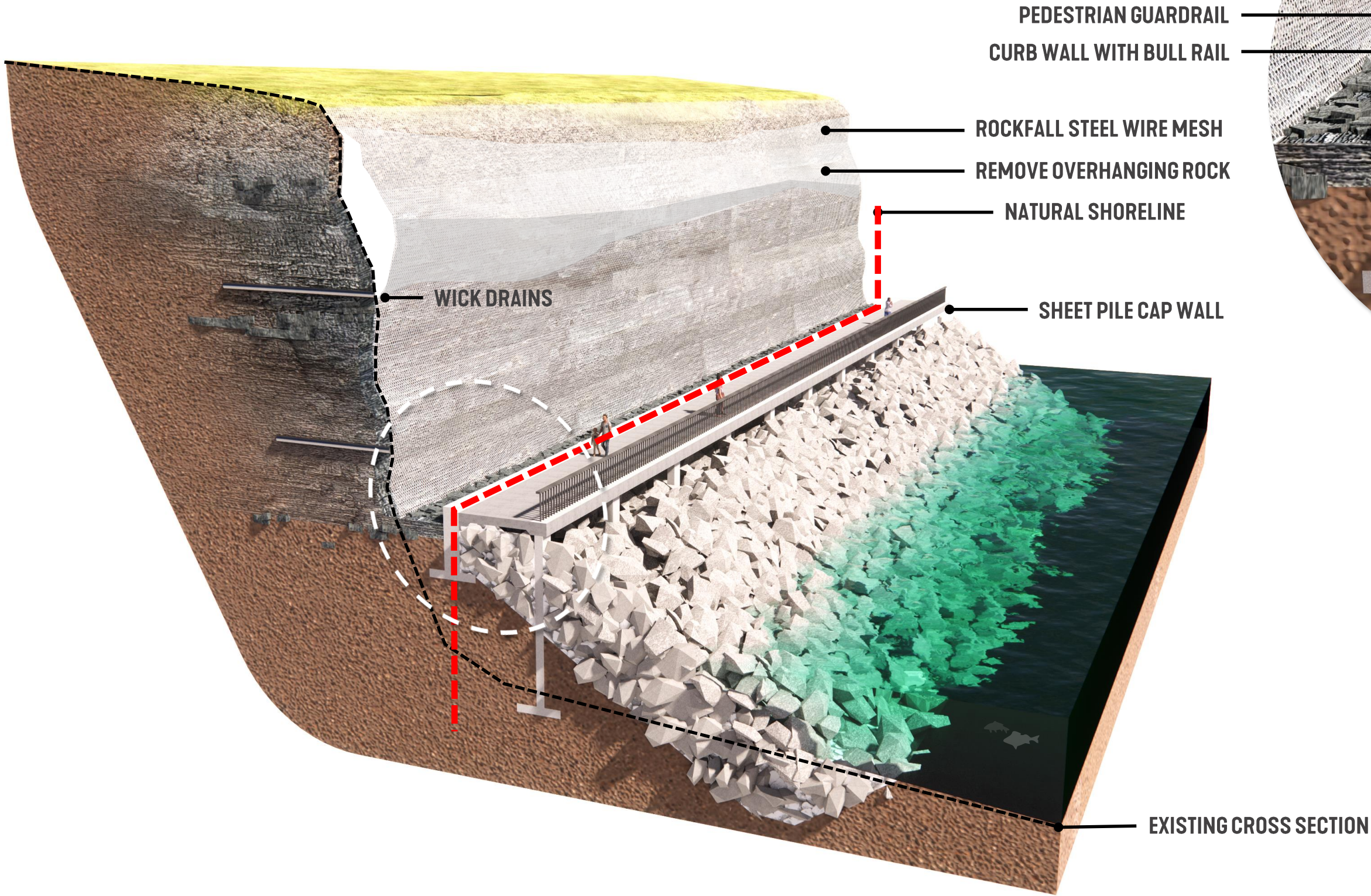
SHEET PILE WALL



BEACH WITH BREAKWATER – COMPATABLE WITH OTHER CROSS SECTIONS

SHORELINE STABILIZATION PROTOTYPES

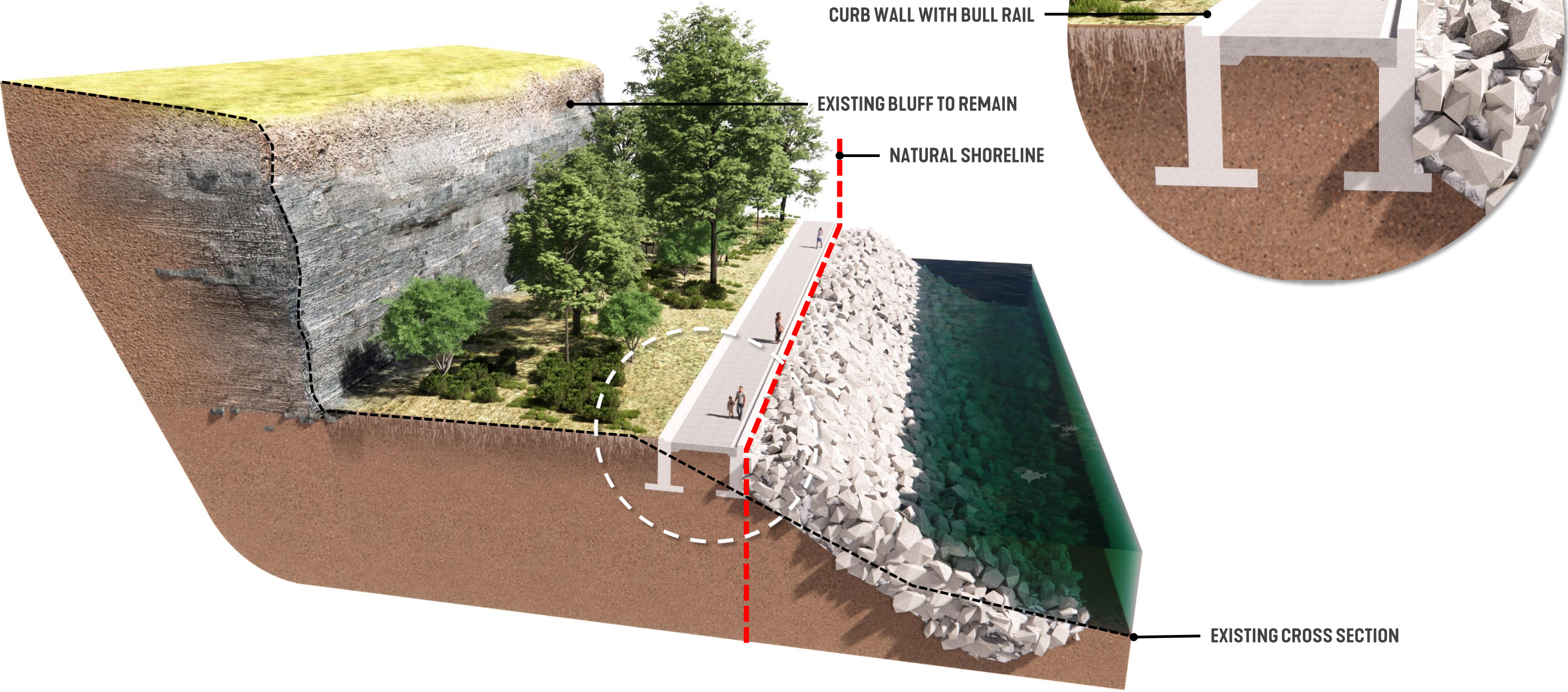
WEST SIDE CANTILEVERED PATH WITH STONE REVETMENT



SHORELINE STABILIZATION PROTOTYPES

WEST SIDE

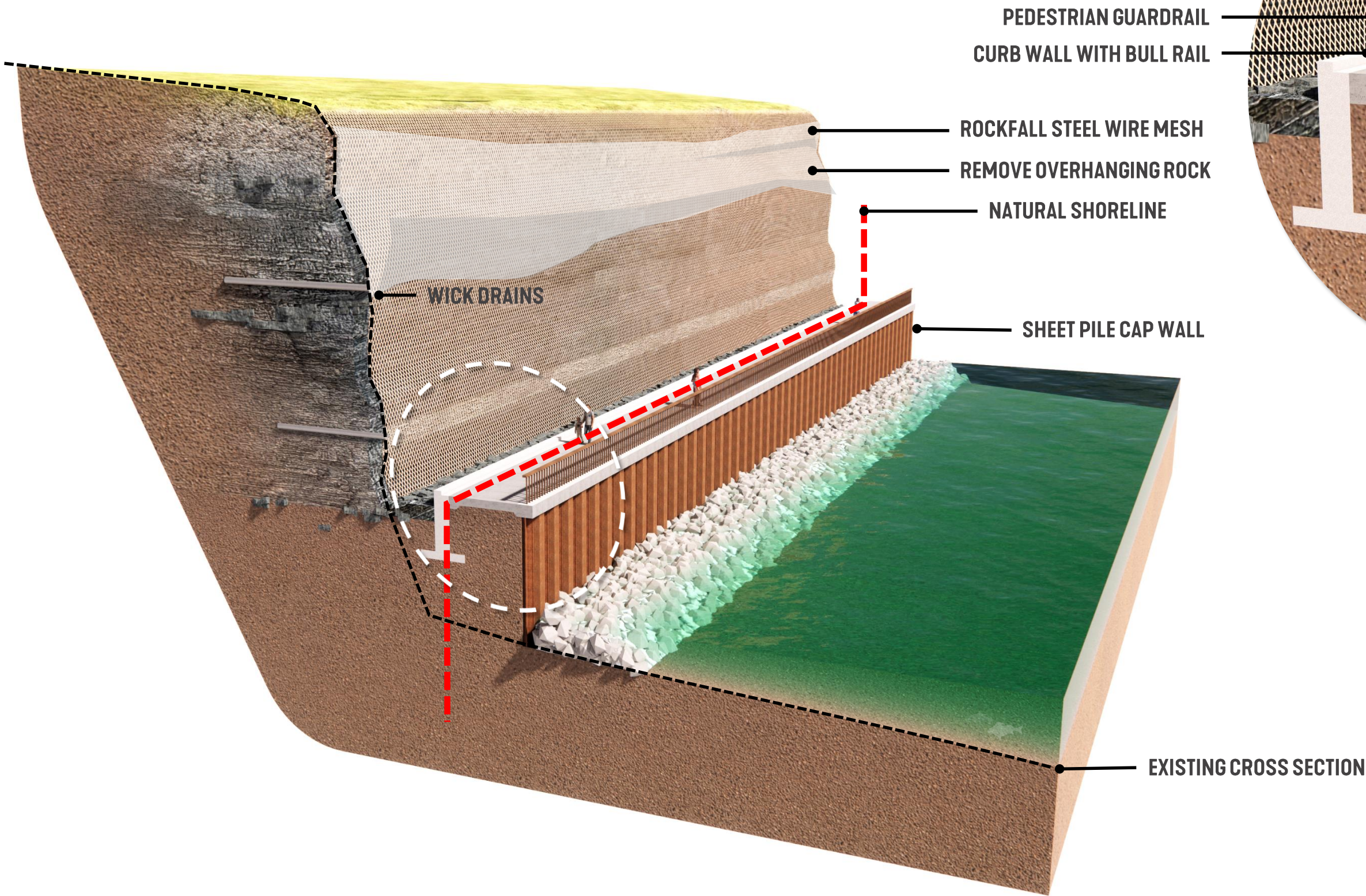
PATH WITH STONE REVETMENT



SHORELINE STABILIZATION PROTOTYPES

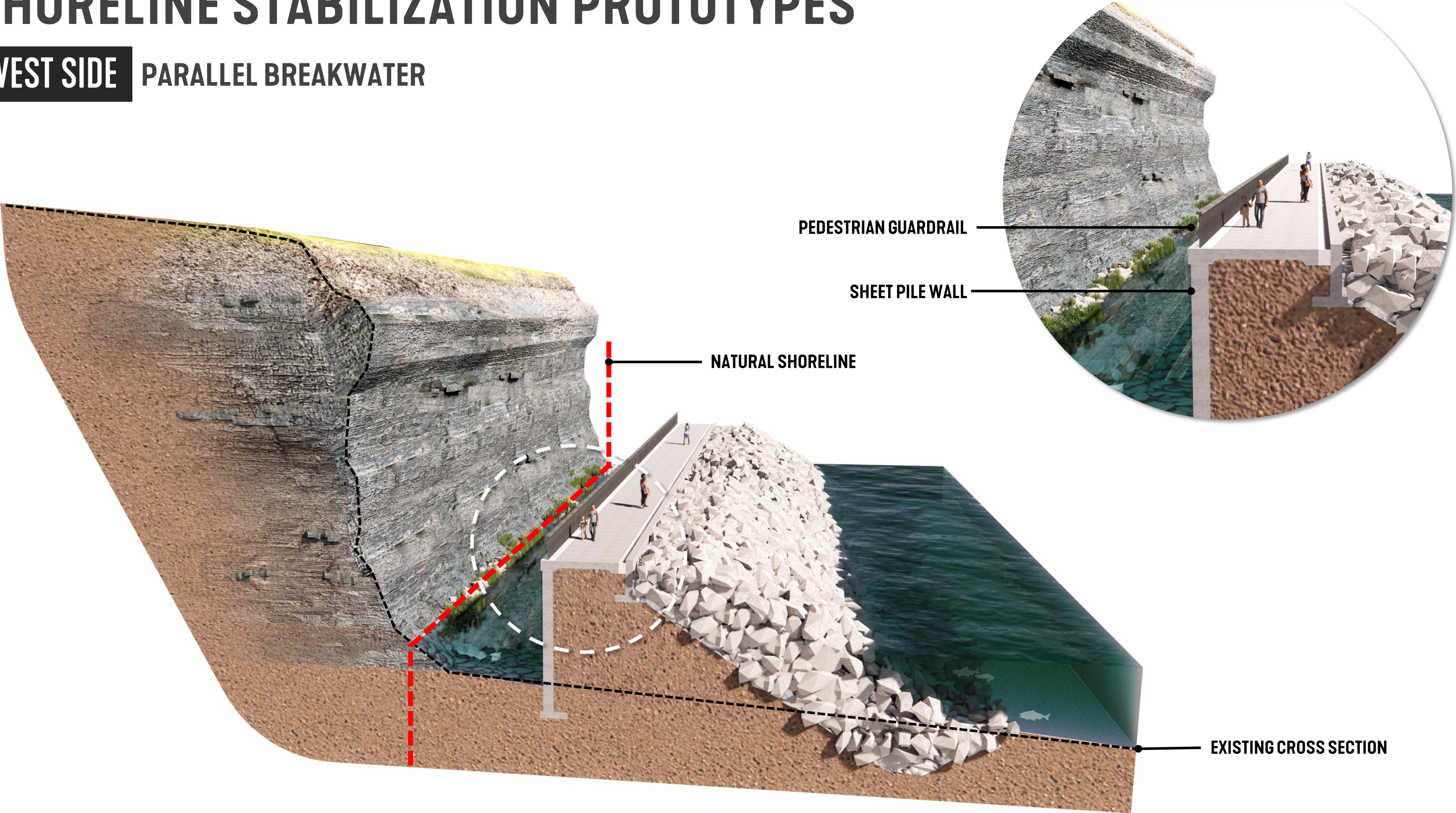
WEST SIDE

WALK WITH SHEET PILE WALL




SHORELINE STABILIZATION PROTOTYPES

WEST SIDE | PARALLEL BREAKWATER



SHORELINE STABILIZATION PROTOTYPES

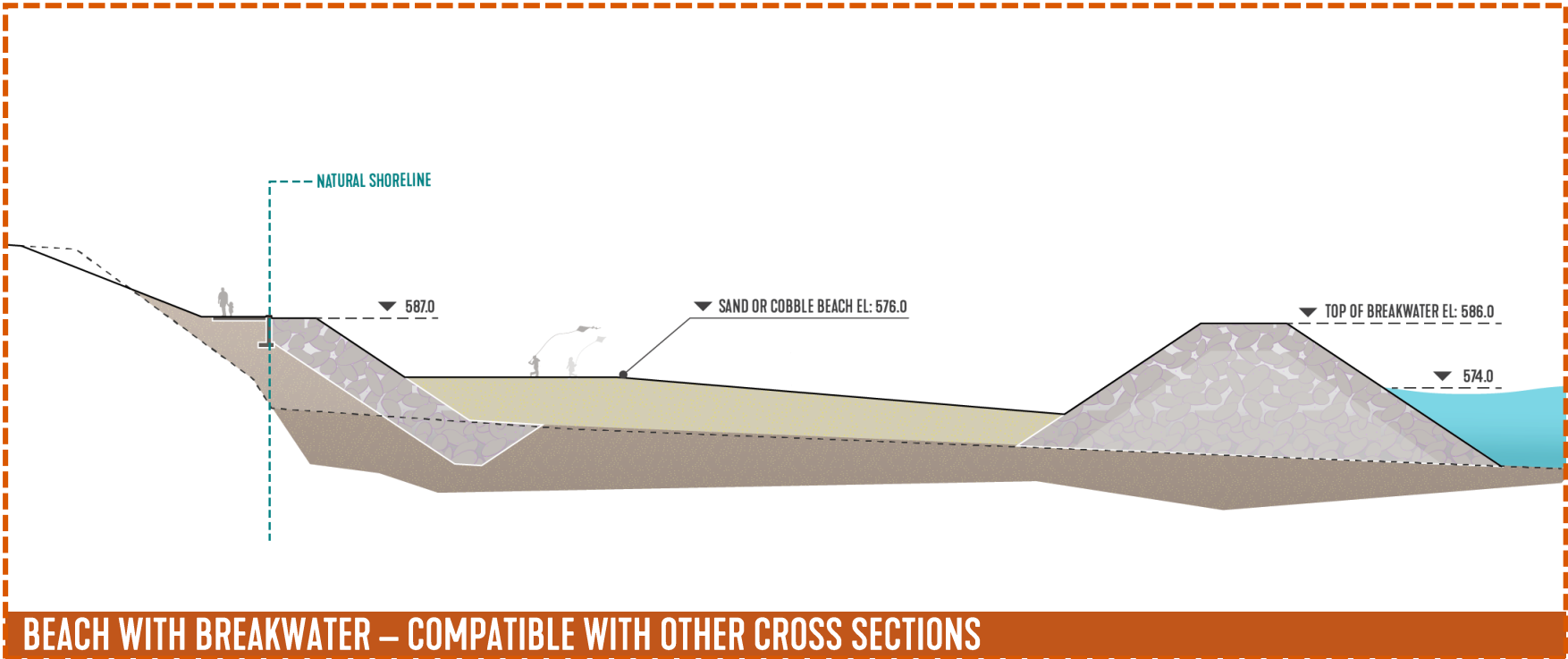
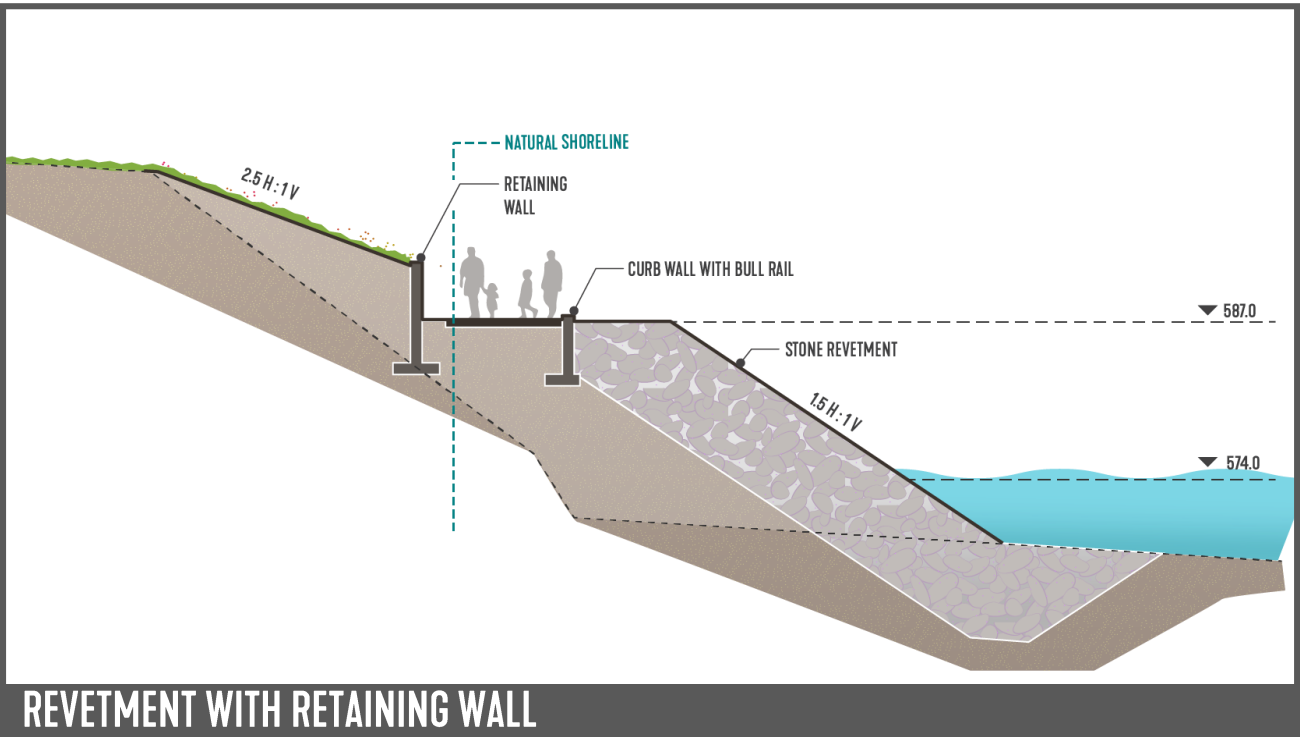
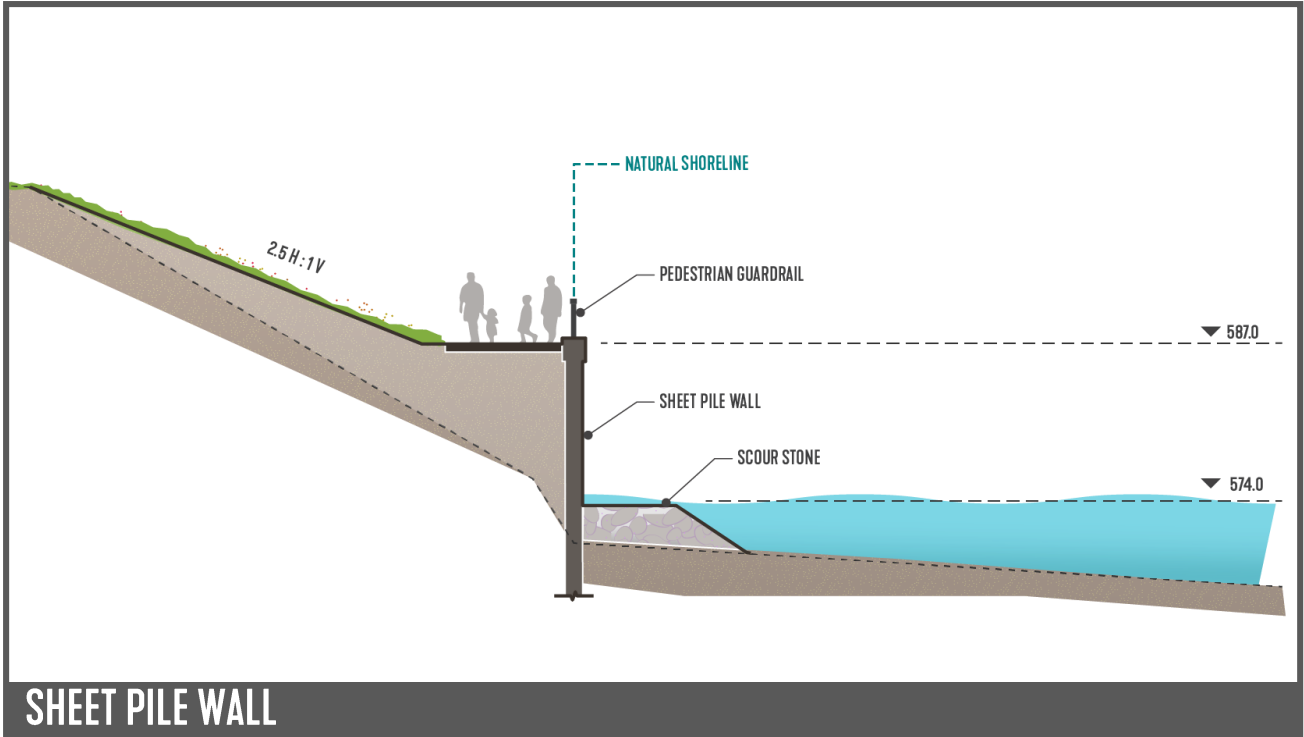
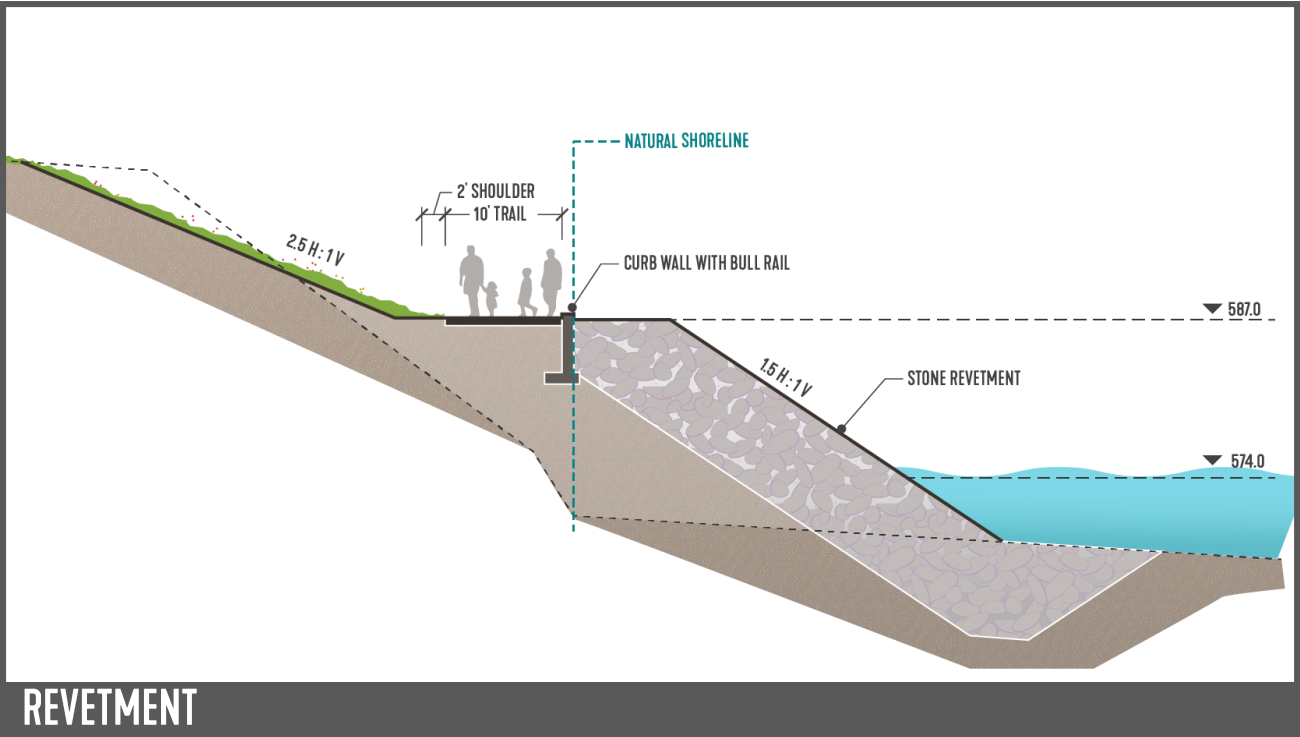
WEST SIDE ADDING A BEACH



WHAT WILL IT LOOK LIKE? WEST & EAST ARE DIFFERENT!

PROTOTYPICAL BLUFF CROSS SECTIONS

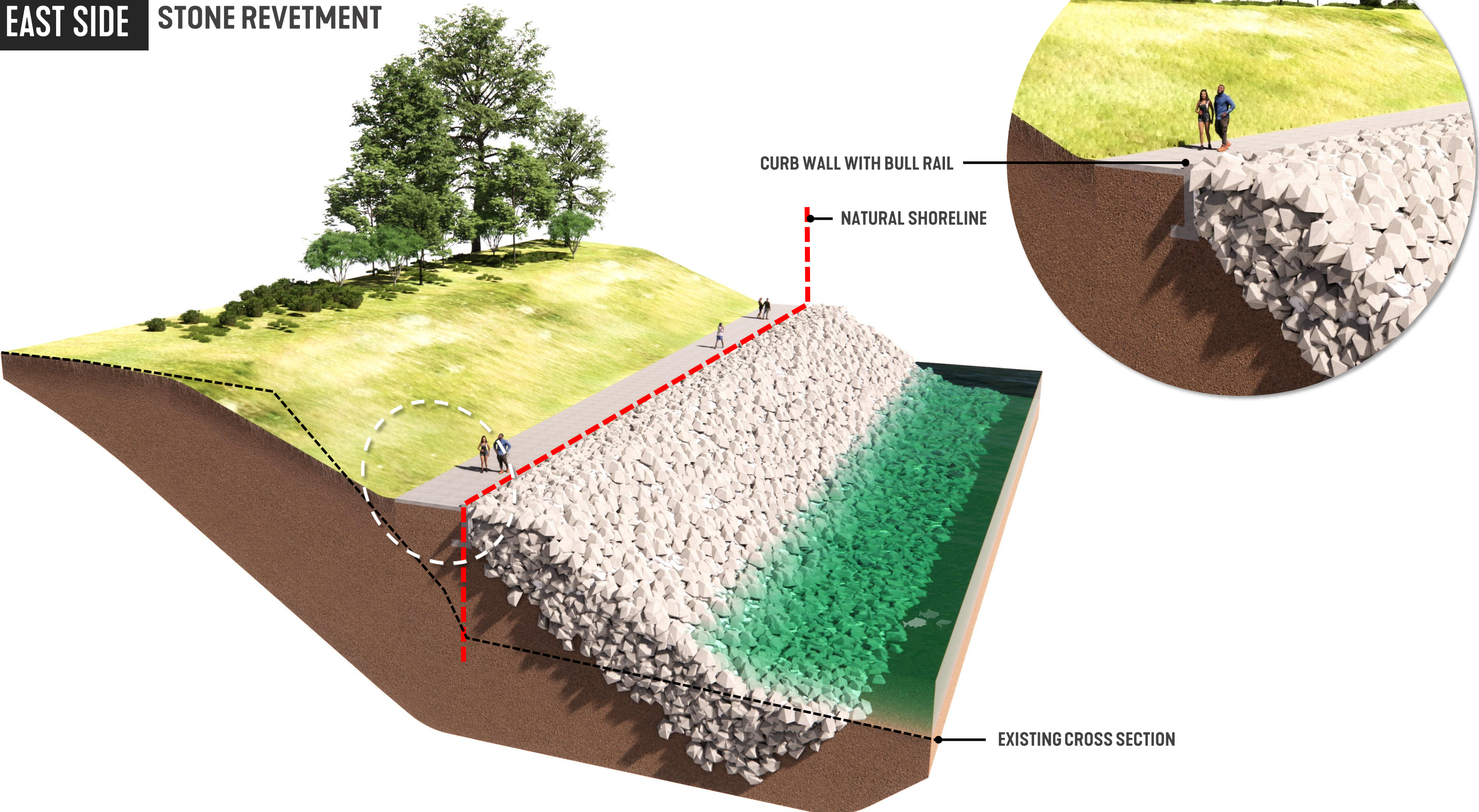
EAST SIDE



SHORELINE STABILIZATION PROTOTYPES

EAST SIDE

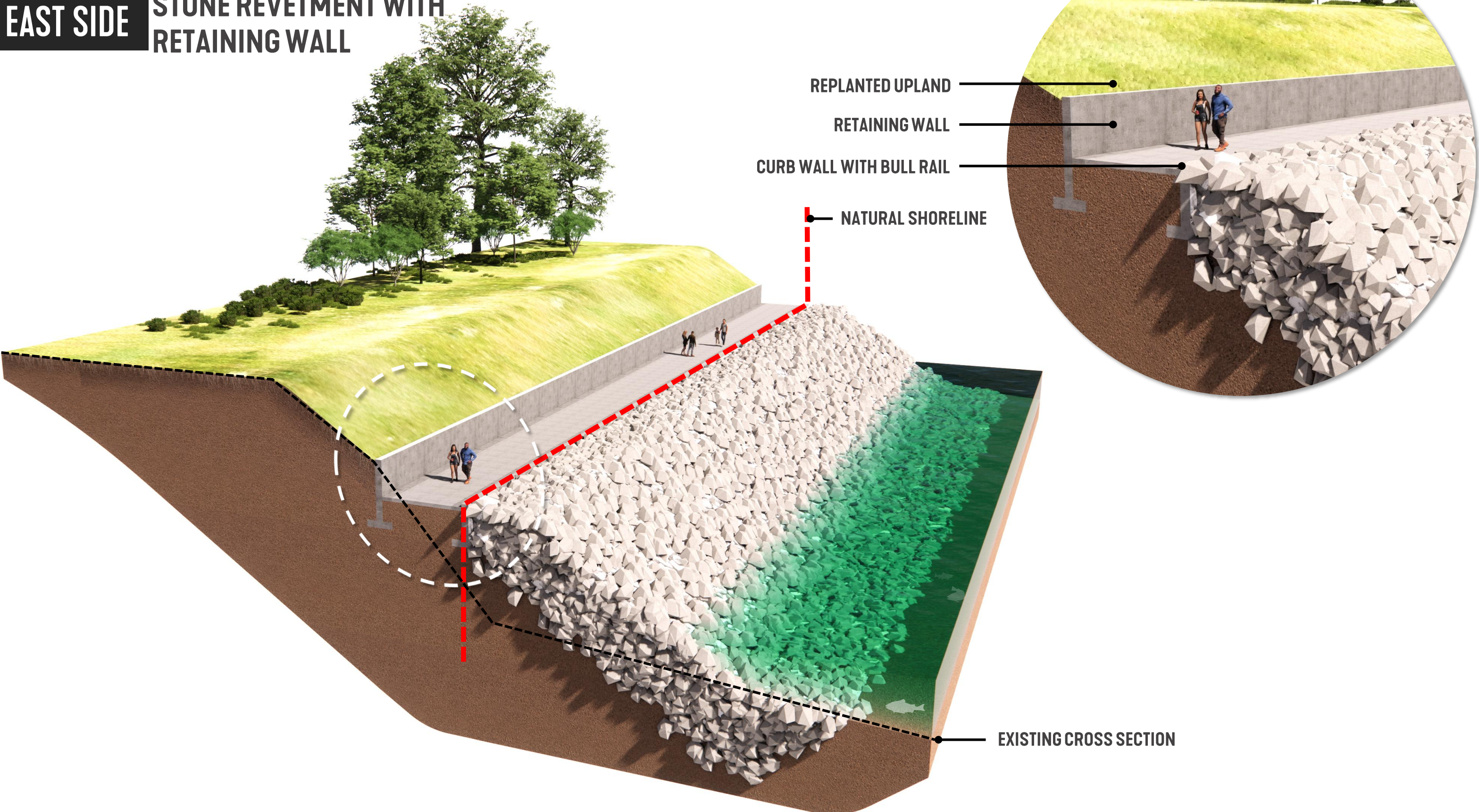
STONE REVETMENT



SHORELINE STABILIZATION PROTOTYPES

EAST SIDE

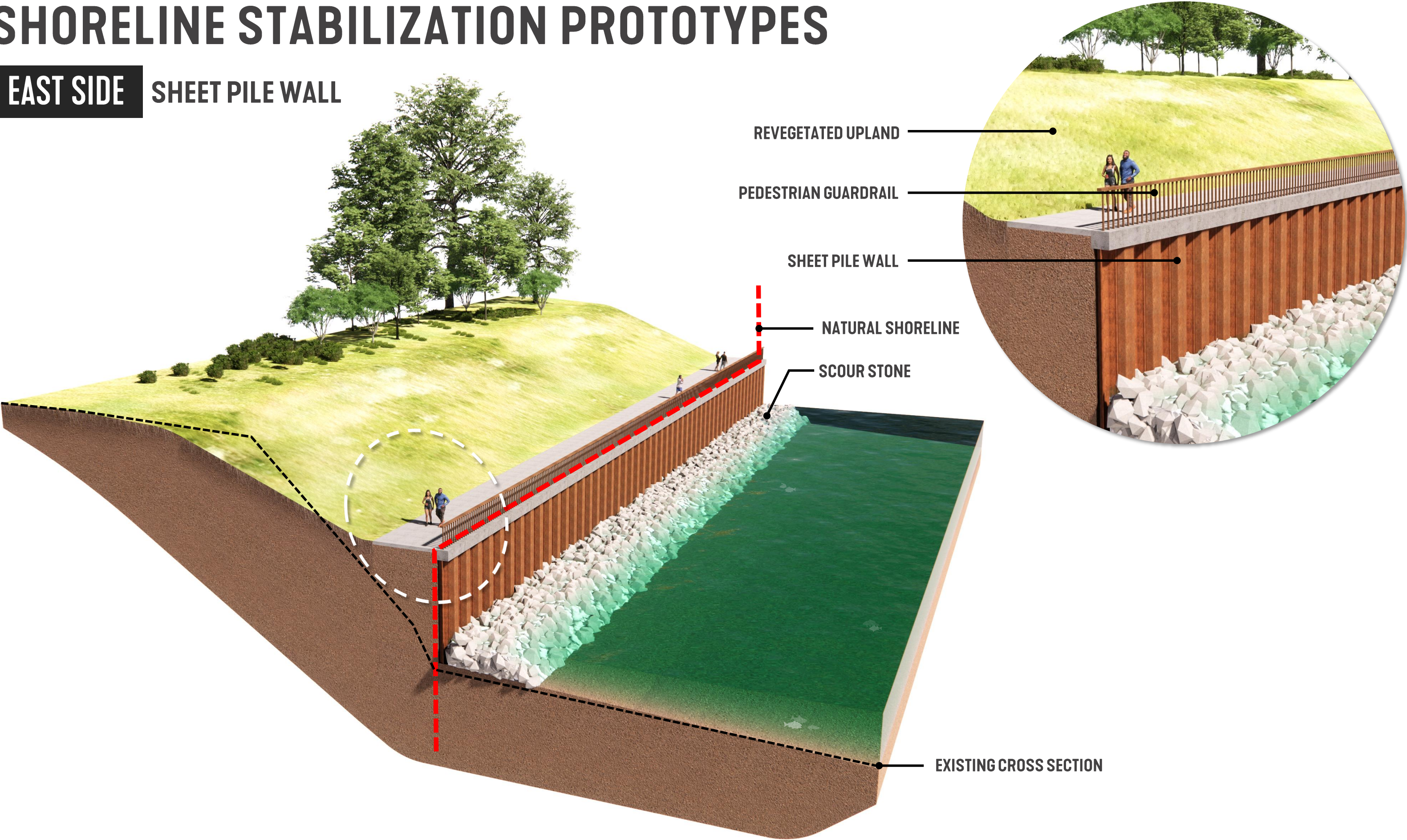
STONE REVETMENT WITH
RETAINING WALL



SHORELINE STABILIZATION PROTOTYPES

EAST SIDE

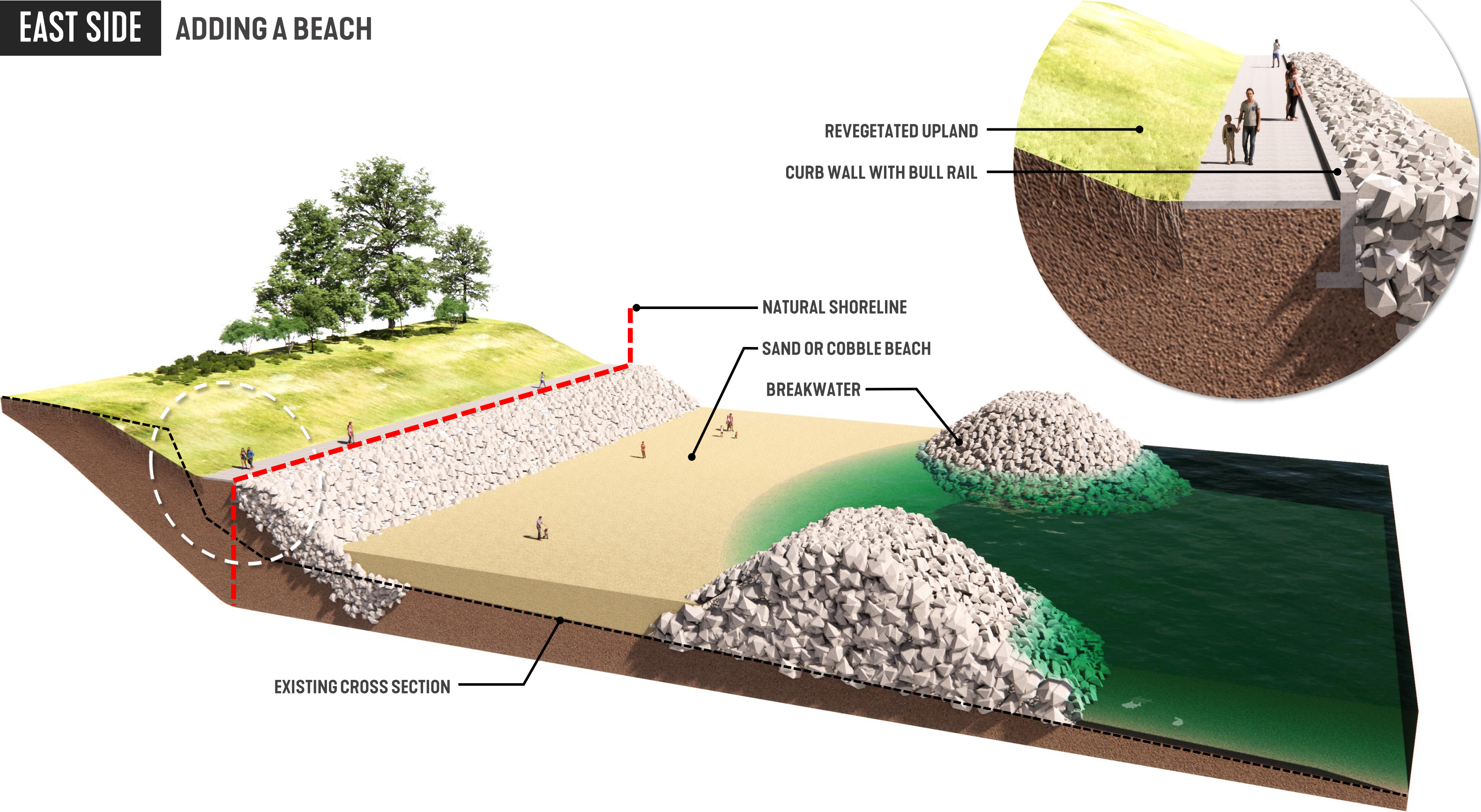
SHEET PILE WALL



SHORELINE STABILIZATION PROTOTYPES

EAST SIDE

ADDING A BEACH



HOW WILL PUBLIC AND PRIVATE ACCESS BE BALANCED?

ONE POTENTIAL STRATEGY



When poll is active, respond at **pollev.com/sgchicago**

Text **SGCHICAGO** to **22333** once to join

As a shoreline property owner, are you interested?

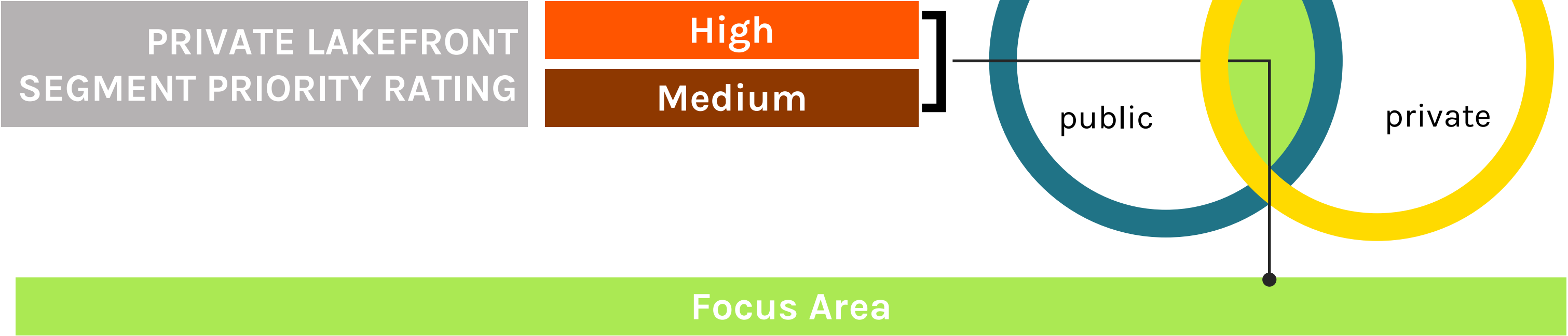
Yes/
Maybe

No

Start the presentation to see live content. For screen share software, share the entire screen. Get help at **pollev.com/app**

RECOMMENDED LPAP PRIORITY SEGMENTS & NETWORK

TAKING THE NEXT STEPS...



1) Letters of Interest

- General items addressed in future agreement
- Informal, non-binding for either party

Property owner name
First Last

Property name (if applicable)

Property address
Street Address

City

Email

Phone

I'm interested!
☐ Yes, I'm interested in allowing public access to the lakefront along my property and submitting a Letter of Interest.

[Sample Letter of Interest](#) (Please send completed Letters of Interest to info@countyplanning.us.)

{Insert Date}

Michael Dever
Director of Public Works
Cuyahoga County
2079 East Ninth Street,
Cleveland, Ohio 44115

RE: Letter of Intent - Lakefront Public Access Plan: Gold Coast

Dear Mr. Dever:

This letter of intent signifies our willingness to collaborate with Cuyahoga County, the City of Lakewood, and other project partners to support the combined shoreline protection and trail project as part of the ongoing Cuyahoga County Lakefront Public Access Plan, specifically as it pertains to the Gold Coast area. In this regard, we look forward to working with the project partners on the further development of plans and potential agreements to more fully understand the opportunities that exist along our shoreline.

Thank you for your consideration of the Gold Coast as an initial focus area. We are pleased to offer our support of the plan and its continued development. If you need any additional information, please contact me by phone _____ or by email _____

Sincerely,

{Insert Signature}
{Insert Property Name}
{Insert Address}




Submit Form or Download & Complete LOI at www.countyplanning.us/lakefront



CONNECTING THE LAKEFRONT INTO COMMUNITIES

NOACA | COUNTY WITH YOUR HELP



NOACA

Regional Lakefront Connections Study

CONNECTED. EQUITABLE. SUSTAINABLE.

Project Purpose

1. Create a unified, regional vision for lakefront access and connections.
2. Improve access to the lakefront for all residents and visitors in the five-county NOACA region.
3. Strengthen multi-modal transportation connections to and from the lakefront.

Project Schedule

Summer &
Fall 2021

- Review previous plans
- Collect existing conditions data
- Conduct transportation analyses

Winter &
Spring 2022

- Engage the community
- Test ideas with the community utilizing NOACA's Street Supplies program

Summer &
Fall 2022


- Develop alternatives for all modes of access
- Finalize regional vision and plan
- Develop implementation plan

WE NEED YOUR INPUT

FOLLOW THE LINK ON THE COUNTY WEBSITE TO
TAKE THE ONLINE SURVEY

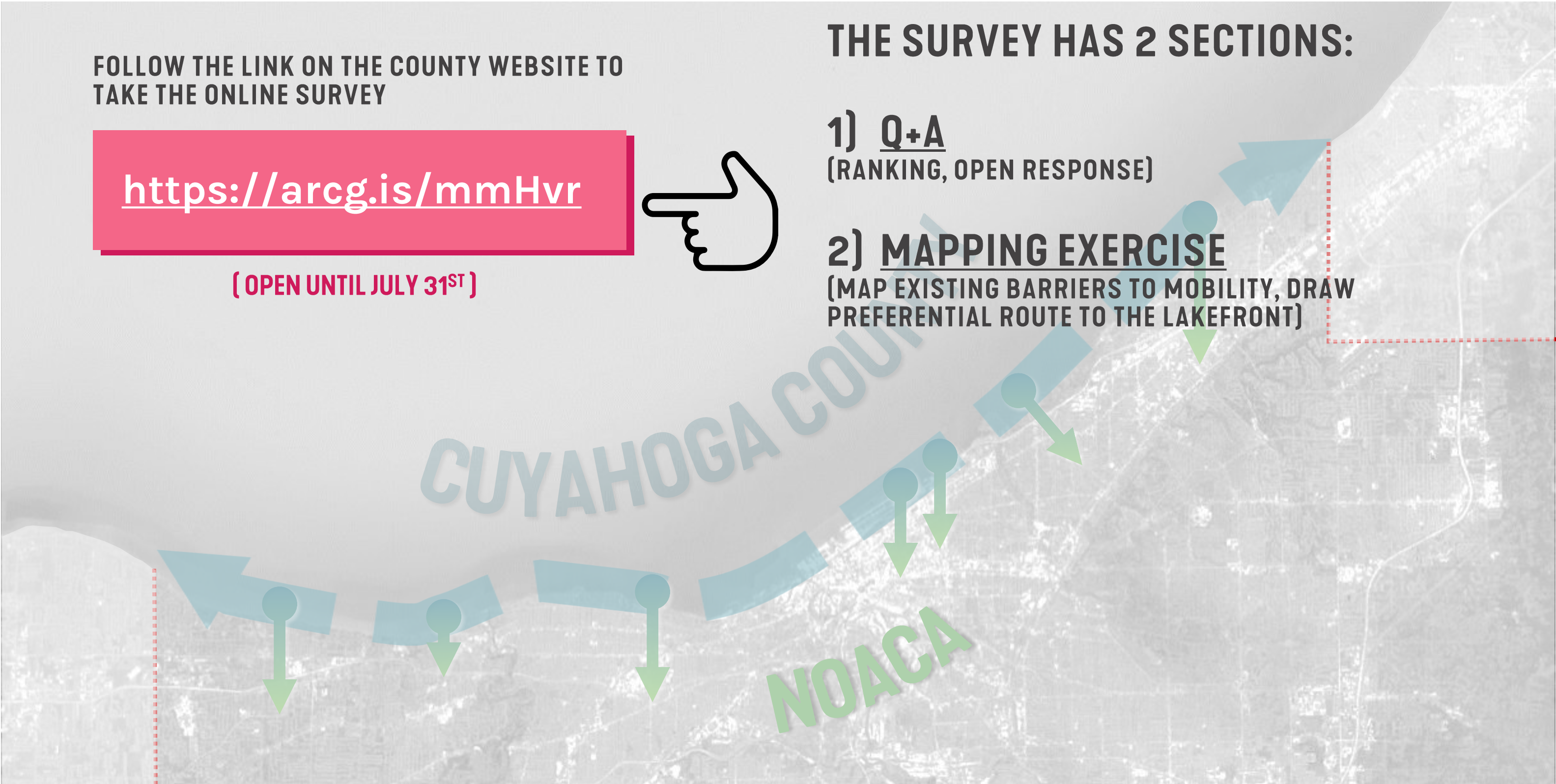
<https://arcg.is/mmHvr>

(OPEN UNTIL JULY 31ST)



THE SURVEY HAS 2 SECTIONS:

- 1) Q+A
(RANKING, OPEN RESPONSE)
- 2) MAPPING EXERCISE
(MAP EXISTING BARRIERS TO MOBILITY, DRAW
PREFERENTIAL ROUTE TO THE LAKEFRONT)



PUBLIC SURVEY

HELPING TO PRIORITIZE INVESTMENTS IN EXISTING PUBLIC ASSETS

Q + A

Survey Completion Date*

7/7/2021

Bay Village

Rocky River

Lakewood

Cleveland

Bratenahl

Euclid

Submit

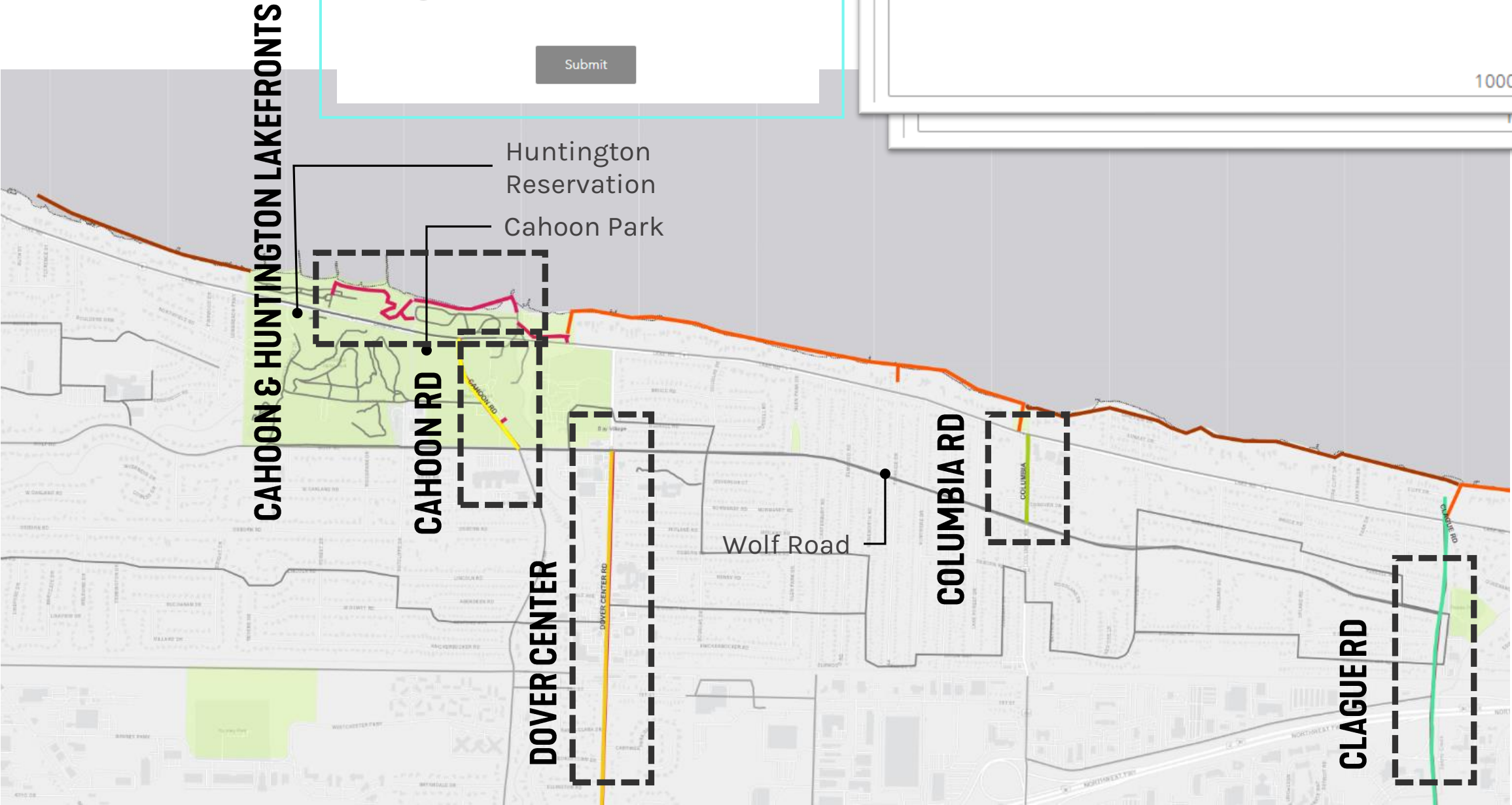
Bay Village

How beneficial would it be to lakefront connectivity if Cahoon Rd were improved for bicycle and pedestrian use?

Not Familiar/ No Opinion No Benefit Little Benefit Somewhat Beneficial Extremely Beneficial

Why did you rate it this way?
(Optional)

1000



Q + A

Rank the following roadways on a scale from least to most beneficial for gaining lakefront access.



PUBLIC SURVEY

IDENTIFYING IMPEDIMENTS

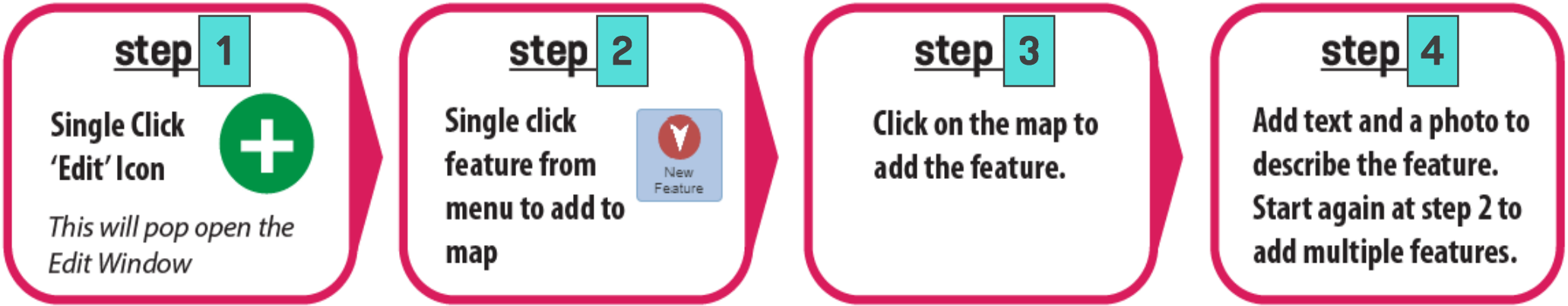
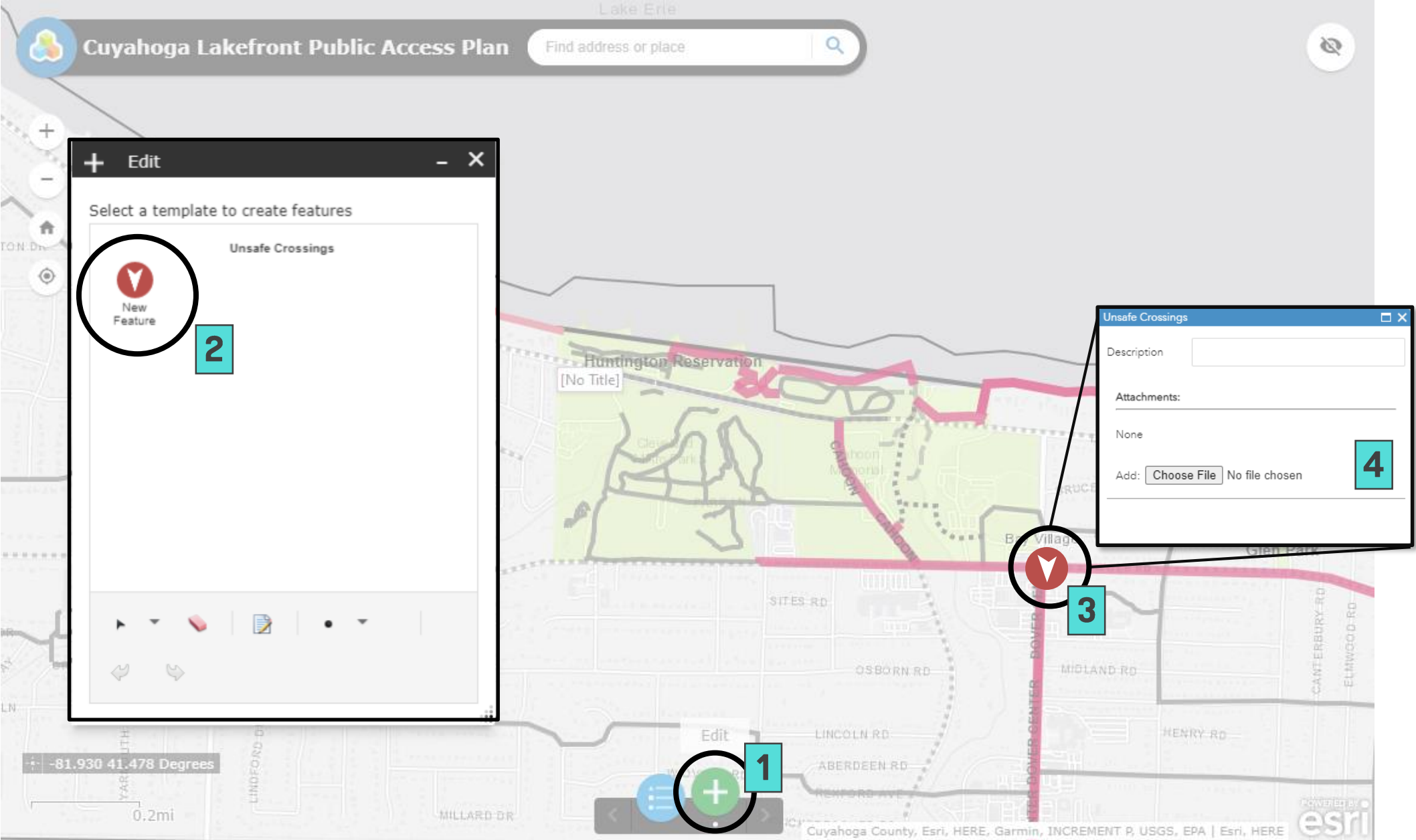
MAPPING

Map barriers restricting your access to the lake.

Examples:

- Challenging wayfinding
- Unsafe crossings
- Busy Streets
- Poor bike/ped infrastructure

*Add descriptions to help us understand the challenges better.

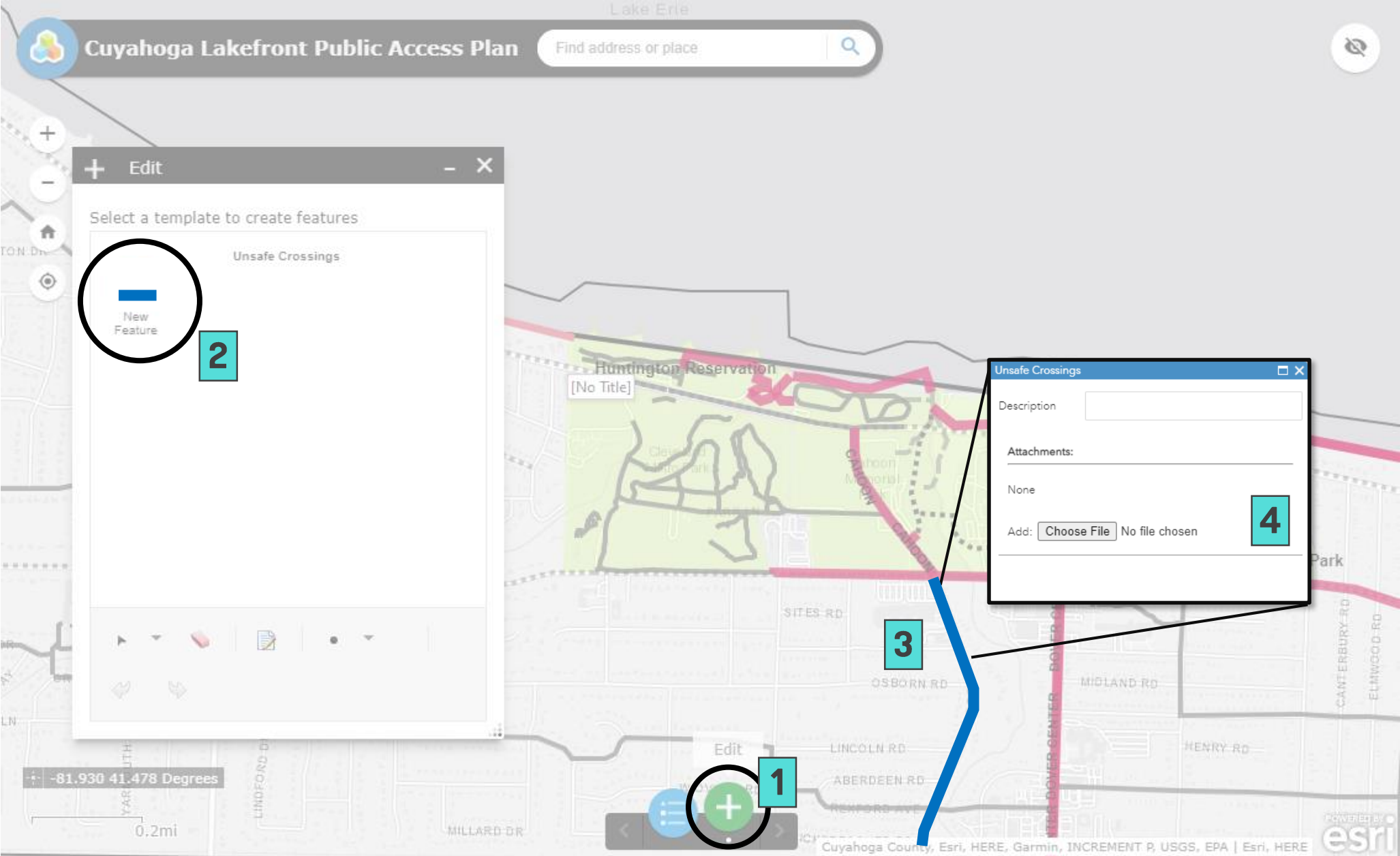


PUBLIC SURVEY

FINDING YOUR OWN ROUTE

MAPPING

Draw your most preferred route for accessing the lake.



step1


Single Click
'Edit' Icon



This will pop open the Edit Window

step2

Single click
feature from
menu to add to
map



step3

Click on the map to
start drawing. Click
multiple points to
draw your route.
Double click to end.

step4

Add text and a photo to
describe the feature.
Start again at step 2 to
add multiple features.




WHAT’S NEXT FOR THE COUNTY LAKEFRONT PUBLIC ACCESS PLAN?

YOUR HOMEWORK

- 1) TAKE THE ONLINE PUBLIC SURVEY
(RESULTS TO INFORM NOACA TRI-COUNTY TCLI)

<https://arcg.is/mmHvr>



[OPEN UNTIL JULY 31ST]

- 2) FILL OUT A LANDOWNER NON-BINDING LETTER OF INTEREST
(HELPS COUNTY DETERMINE THE NEXT SET OF FOCUS AREAS)



- 3) STAY ENGAGED AND FOLLOW THE COUNTY WEBSITE FOR UPDATES



WHAT'S NEXT FOR THE COUNTY LAKEFRONT PUBLIC ACCESS PLAN?

OUR HOMEWORK

1) PROVIDE ONGOING UPDATES ON THE COUNTY WEBSITE


- a. Recording of Public Meeting: 2-3 days
- b. Web Map of Lakefront Segment Prioritization: 2-3 days
- c. Lakefront Public Access Plan Summary: 30-60 days

2) ADVANCE THE PLAN RECOMMENDATIONS

- a. Continue Landowner Partnering Discussions in Priority Areas
- b. Identify & Invest in Detailed Plans and Agreements for Focus Areas
- c. Continue to Identify Funding Opportunities to Advance the Plan
- d. Construct Improvements in Initial Focus Area(s) as a Catalyst

QUESTIONS?


Get more information on the county website or by emailing: info@countyplanning.us



Cuyahoga County
Planning Commission

[About ▾](#) [Services ▾](#) [Resources ▾](#) [Projects ▾](#)

CUYAHOGA COUNTY LAKEFRONT PUBLIC ACCESS PLAN



HOME ▸ PROJECTS ▸ CUYAHOGA COUNTY LAKEFRONT PUBLIC ACCESS PLAN

Contact Us

Name *

Email *

Question *

Submit

<https://www.countyplanning.us/lakefront>

THANK YOU!

USE THE 'Q&A' TOOL TO ASK QUESTIONS DURING THE PRESENTATION. SEND QUESTIONS TO 'ALL PANELISTS.'

Cisco Webex Events | Hide menu bar ^

File Edit View Communicate Participant Event Help

JJ


Jake Jenkins (Me)

J Blue (Host)


MD - Mendota (12)


Jason Stangland

COMMUNITY MEETING
JULY 13, 2021


CUYAHOGA
LAKEFRONT


COUNTY PUBLIC ACCESS PLAN


County Planning





SMITHGROUP




















Connected

Participants

Search

J Blue Host

Q&A

All (5)

My Q&A (3)

Q: Host

Jason Stangland Presenter

A: Host & Presenter

Jason Stangland All Panelists

A: T Jason Stangland

Jake Jenkins

Ask: Jason Stangland

Select a panelist in the Ask menu first and then type your question here. There's a 256